

PROJECT NO.	SHEET NO.
HRRR-69(9)	1
▲ CONTROL NO.	00869J
▲ CONTROL NO.	
■ CONTROL NO.	

INDEX OF SHEETS

- SHEET NO.
- 1 TITLE PAGE & SUMMARY OF QUANTITIES
 - 2 PAVEMENT MARKING PLAN--PAVEMENT MARKING DETAILS

STANDARD PLANS

- 920-R6 (3 SHEETS) TRAFFIC CONTROL, CONSTRUCTION AND MAINTENANCE
- 921-R7 (2 SHEETS) TRAFFIC CONTROL, CONSTRUCTION AND MAINTENANCE

STATE OF NEBRASKA
DEPARTMENT OF ROADS
PLANS FOR CONSTRUCTION
**ADVANCED RAILROAD
PAVEMENT MARKINGS**
PHELPS COUNTY



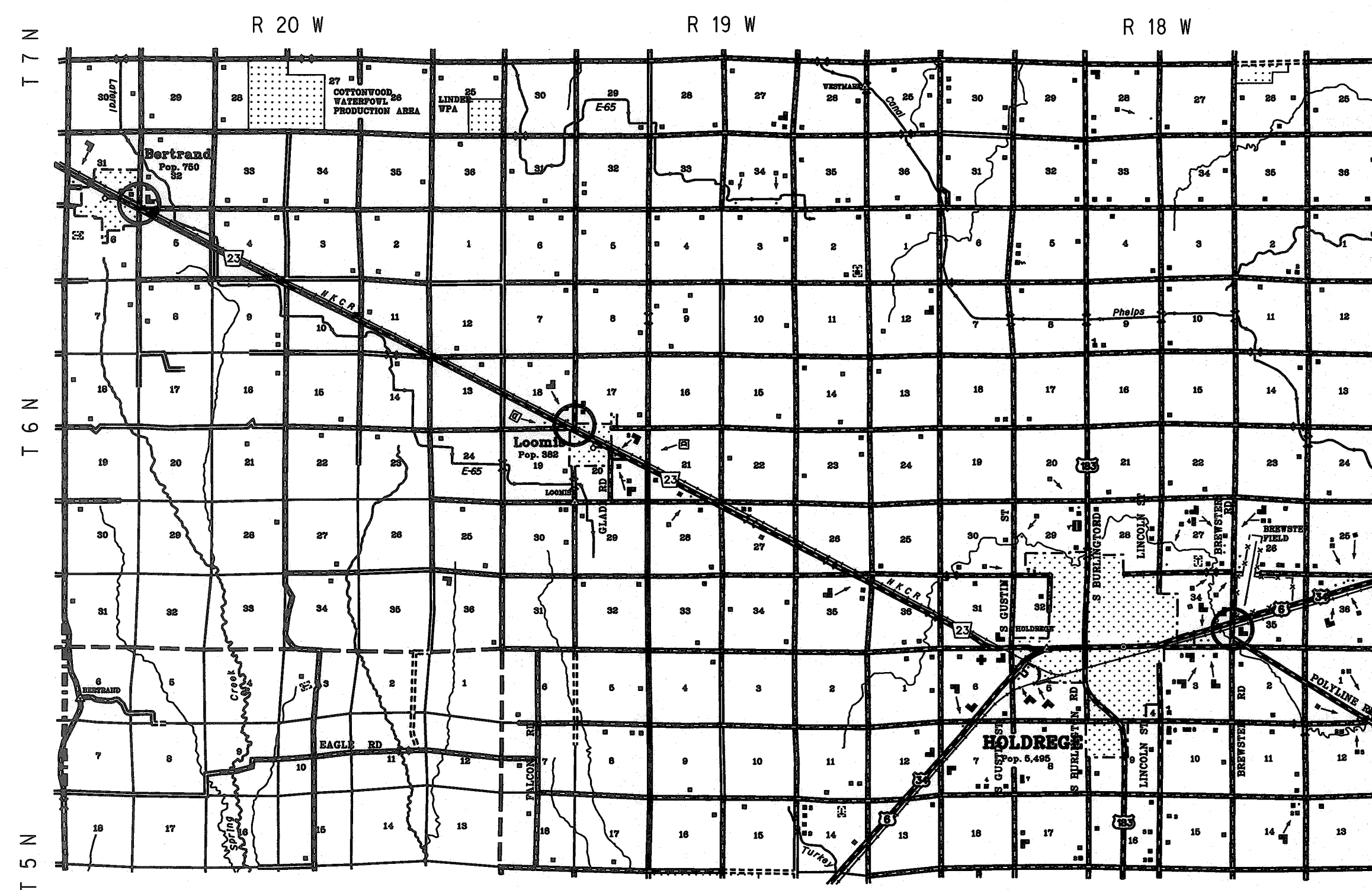
THE 2007 EDITION OF THE NEBRASKA STANDARD SPECIFICATIONS AND THE SPECIAL PROVISIONS APPLY TO THIS PROJECT.

THE WORK ON THIS PROJECT CONSISTS OF GROUPS	
8-SPECIALTY	
▲ GROUPS	8 ARE INCLUDED
IN THE LETTING OF <u>APRIL 13, 2017</u>	
▲ GROUPS	ARE INCLUDED
IN THE LETTING OF _____	
■ GROUPS	ARE INCLUDED
IN THE LETTING OF _____	

**SUMMARY OF
QUANTITIES**

**SPECIALTY ITEMS
GROUP 8**

ITEM	QUANTITY	UNITS
FLAGGING	6.000	DAY
MOBILIZATION	1.000	LS
24" WHITE PREFORMED PAVEMENT MARKING	108.000	LF
RAILROAD CROSSING SYMBOL PREFORMED PAVEMENT MARKING	3.000	EACH
ENVIRONMENTAL COMMITMENTS - CONTRACTOR COMPLIANCE	1.000	LS

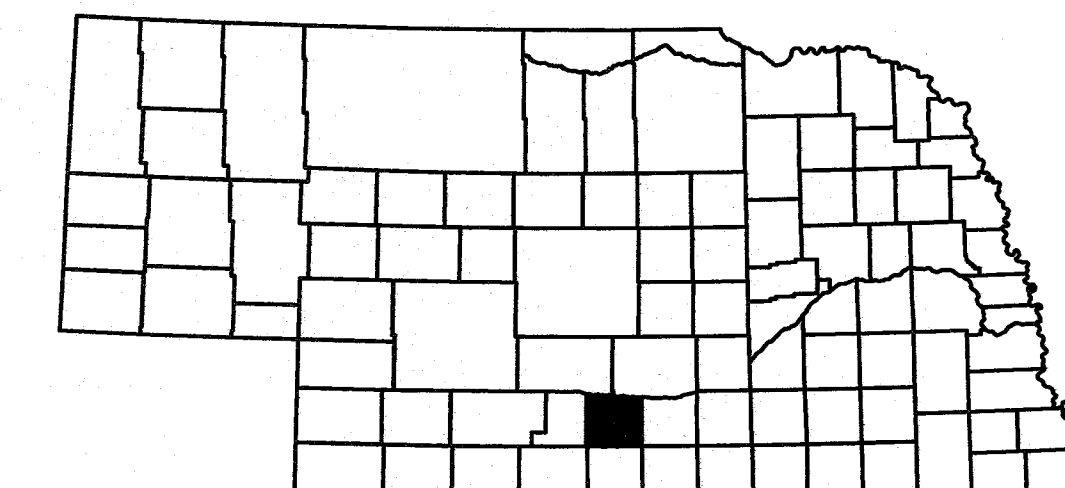

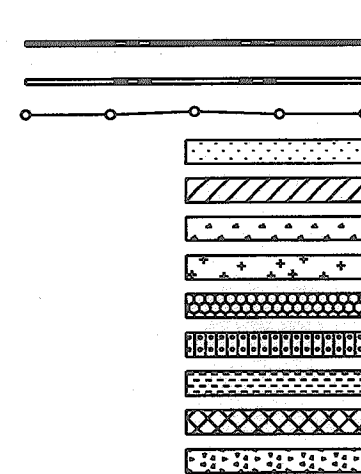


CONVENTIONAL SIGNS

- FENCE R.O.W. OR WIRE
- GUARDRAIL
- TRAVELED WAY
- DIKE
- CULVERT
- POWER POLE
- TELEPHONE POLE
- MAILBOX
- RAILROAD TRACKS
- MARSH
- TREE - CONIFEROUS
- TREE - DECIDUOUS

R.O.W. LEGEND

- NEW CONTROLLED ACCESS
- PREVIOUS CONTROLLED ACCESS
- LIMITS OF CONSTRUCTION
- PREVIOUS R.O.W.
- NEW R.O.W.
- EXISTING PERMANENT EASEMENT
- TEMPORARY EASEMENT
- EXCESS TAKING
- PERMANENT EASEMENT
- EXISTING RAILROAD EASEMENT
- NEW RAILROAD PERMANENT EASEMENT
- NEW RAILROAD TEMPORARY EASEMENT



CONSTRUCTION DIVISION

Computer: DRCONSTRUCTIO

User: dcr17005

Date: 29-NOV-2016 10:03

File: 00869J.PSET\TITLE.DGN
Scale: 1:100

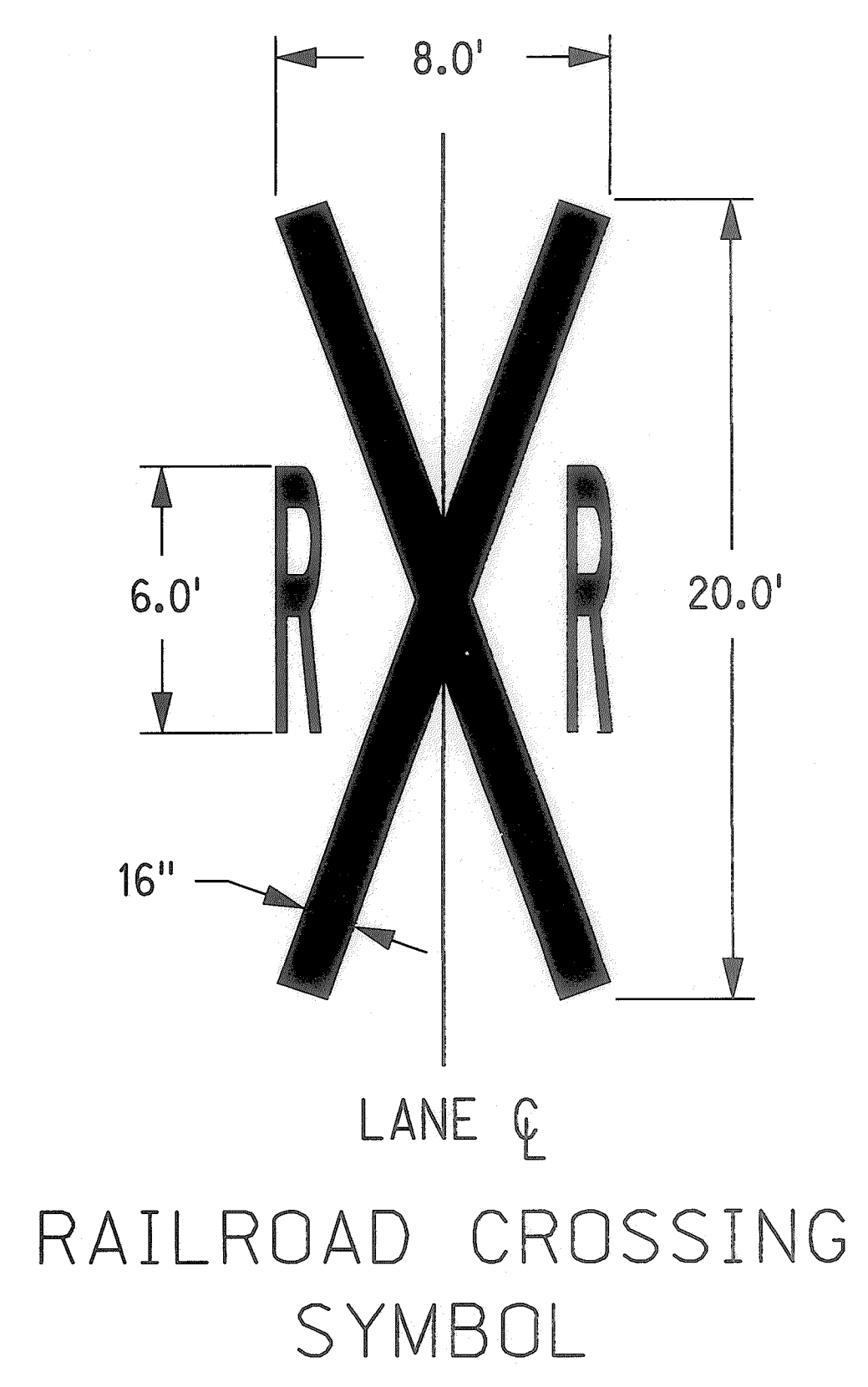
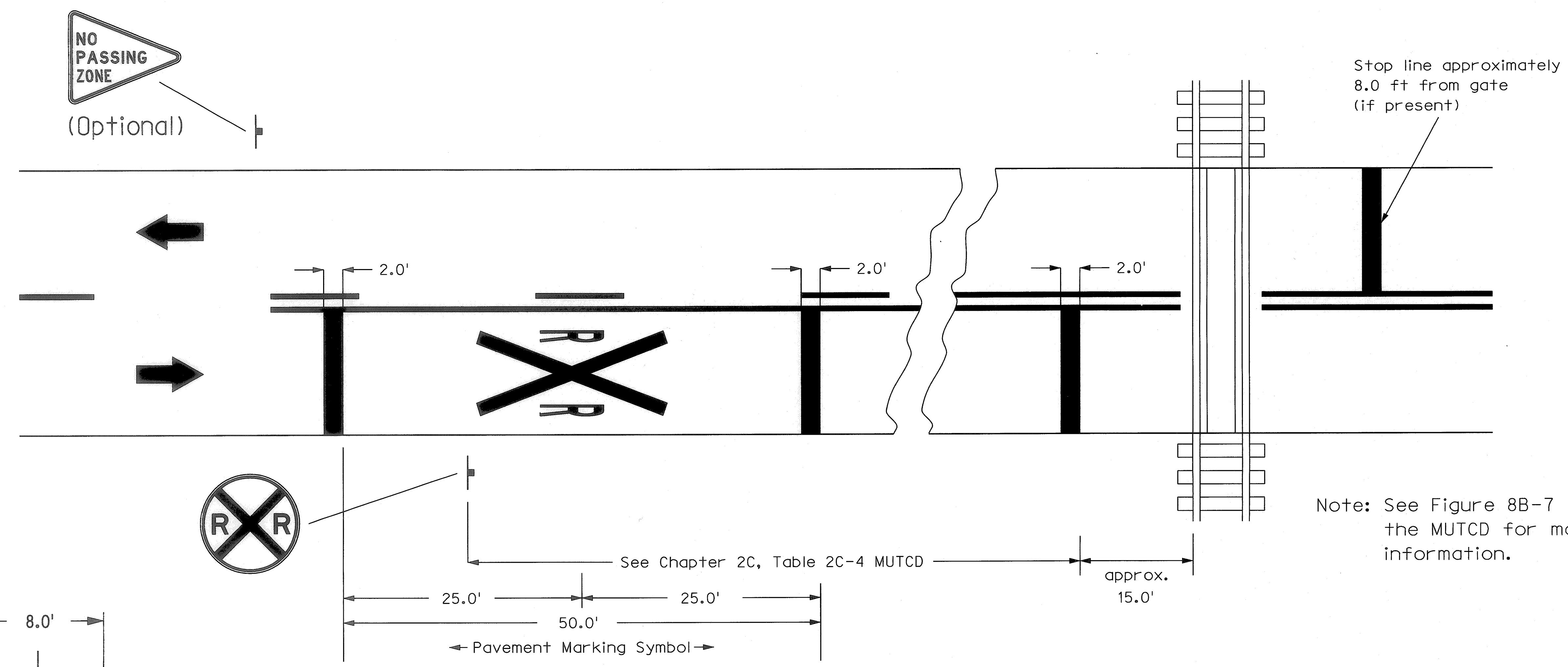
TRAFFIC ENGINEERING DIVISION

Computer: DRTRAFFIC18


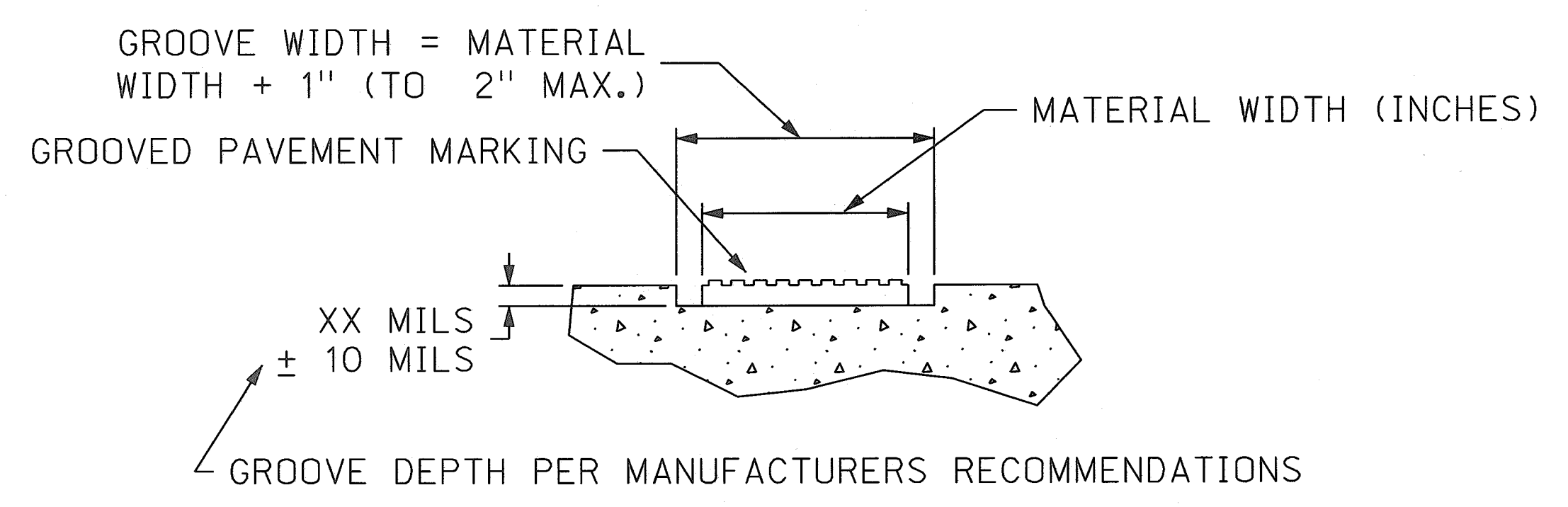
User: dor23012

Date: 28-SEP-2016 09:17

File: Mott_pmdetails r2.dgn
Scale: 1/37.2222



PERMANENT PAVEMENT MARKINGS INSTALLED IN GROOVES



NEBRASKA DEPARTMENT OF ROADS TRAFFIC ENGINEERING DIVISION	
PAVEMENT MARKING PLAN 1/1	
DATE DRAWN	PAVEMENT MARKING DETAILS