




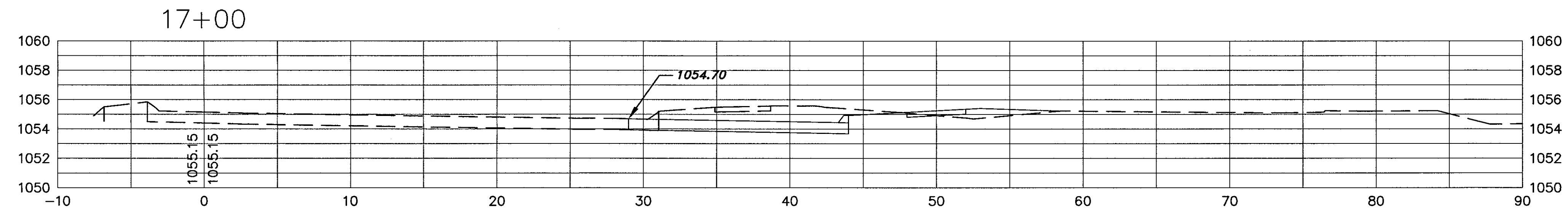



FILENAME: X:\adcood\p\OPW51396 Sorenson Pkwy & North Freeway\dwg\OPW51396-Sections.dwg
 DATE PLOTTED: 4/17/2013 10:11 AM DRAWN BY: TLJ PLOT SCALE: 50:1



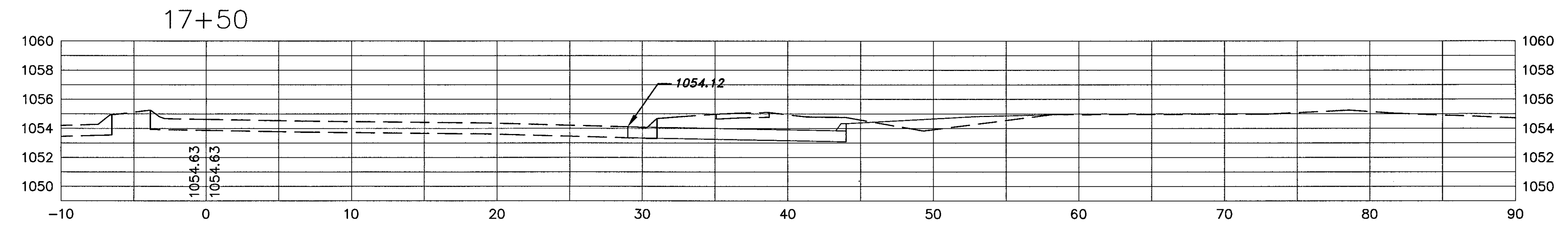
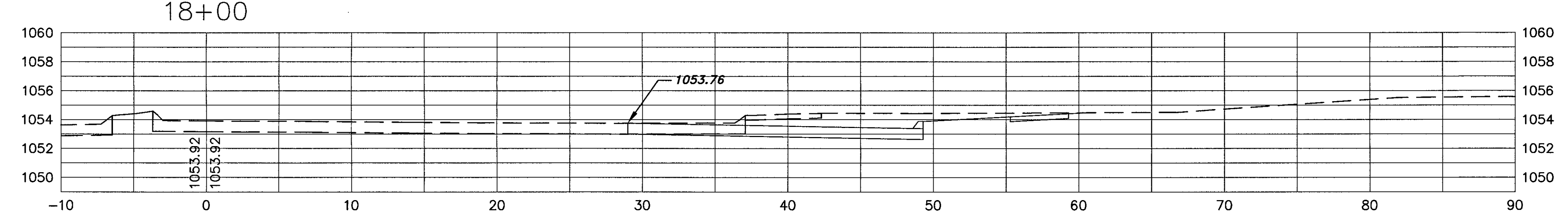
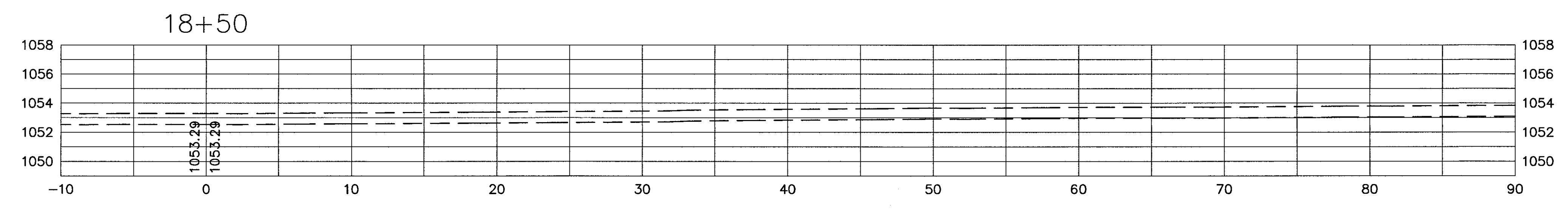
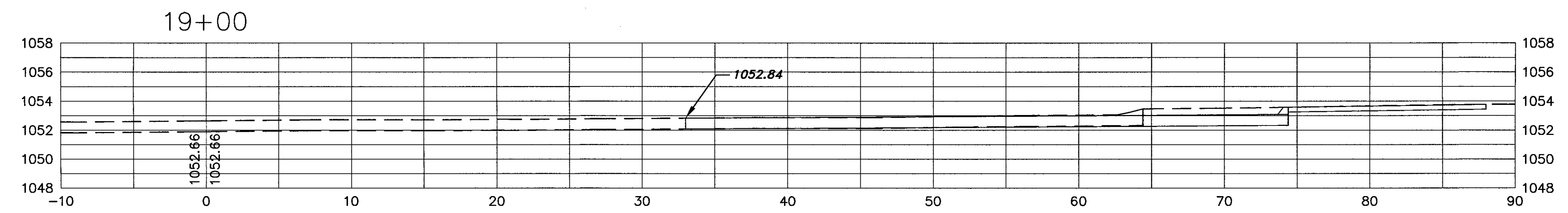
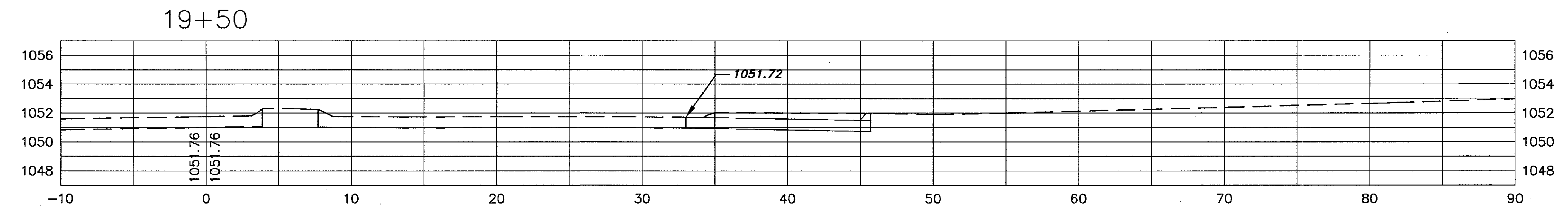
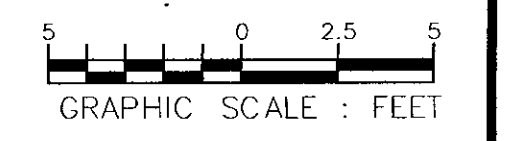
CROSS SECTIONS




FILENAME: X:\adccad\F\OPW51396 Sorenson Pkwy & North Freeway.dwg OPW51396-Sections.dwg
 DATE PLOTTED: 4/17/2013 10:11 AM DRAWN BY: TLJ PLOT SCALE: 50:1



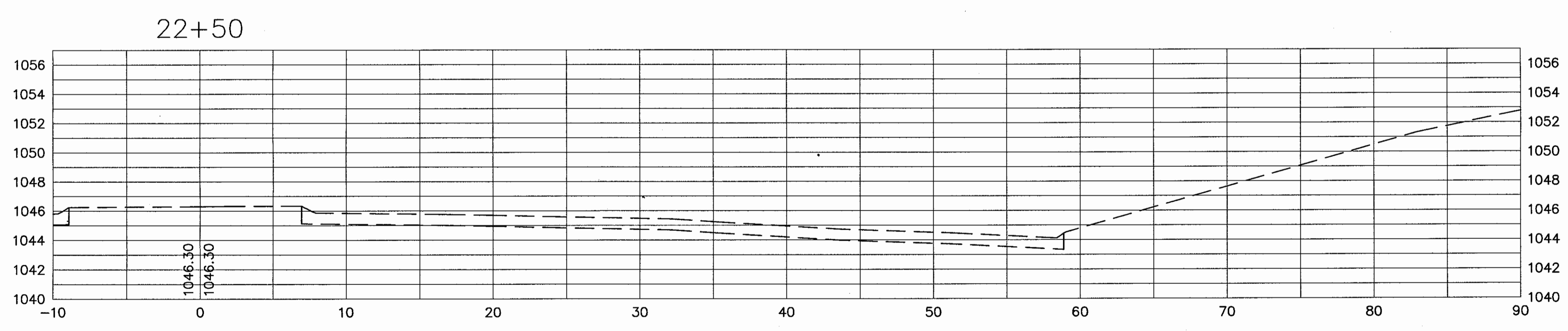
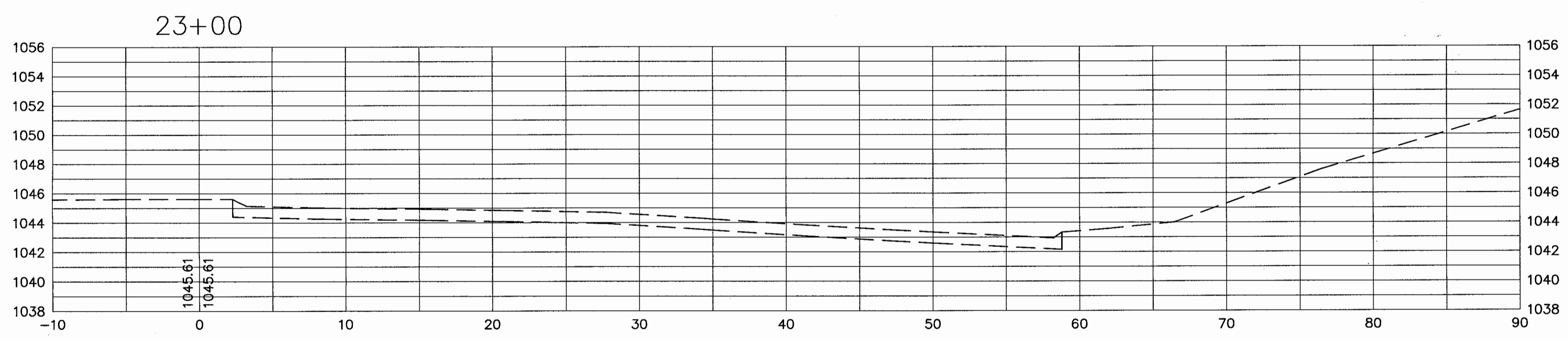
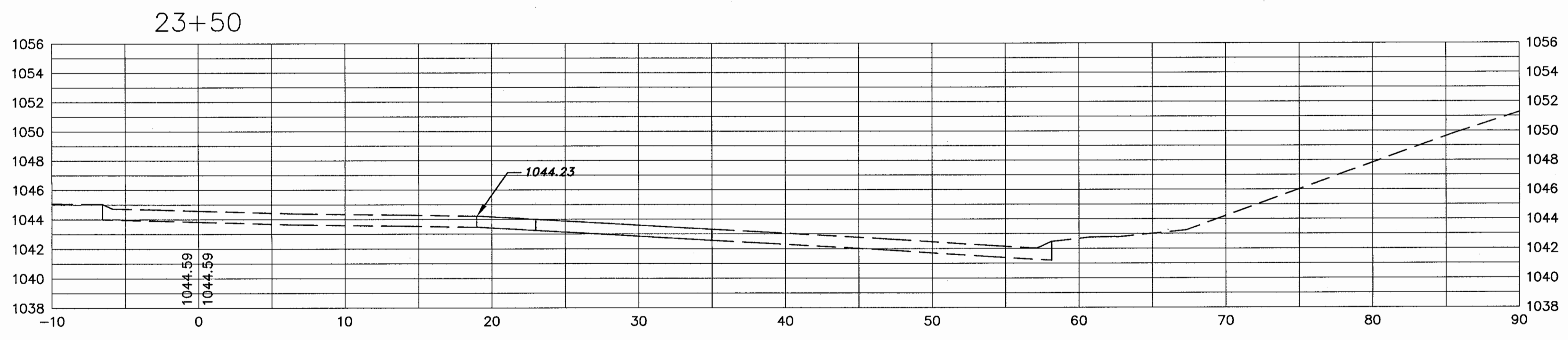
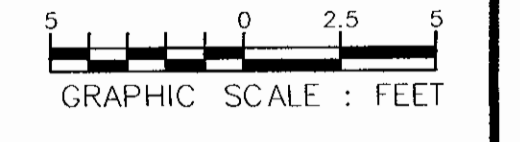
CROSS SECTIONS




FILENAME: X:\adocad\OPW51396 Sorenson Pkwy. & North Freeway.dwg OPW51396-Sections.dwg
 DATE PLOTTED: 4/17/2013 10:11 AM DRAWN BY: TLJ PLOT SCALE: 50:1



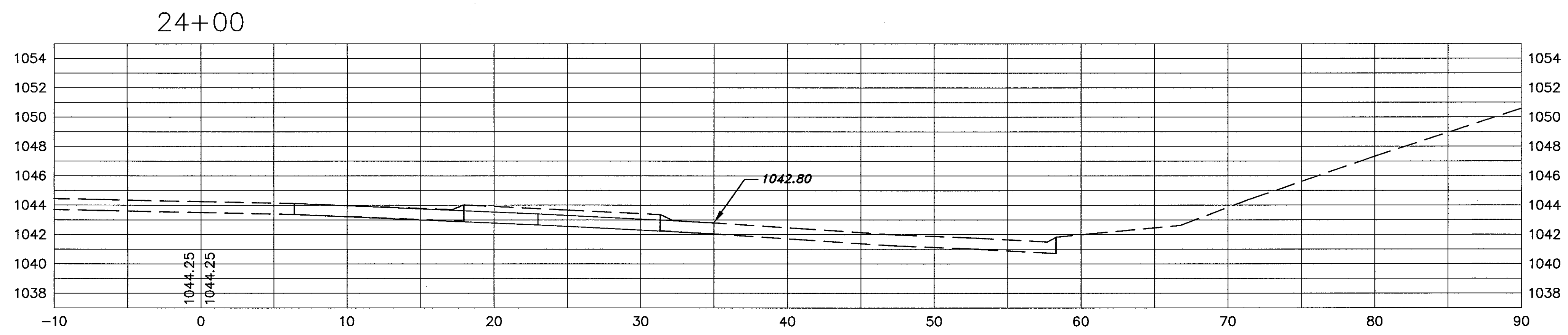
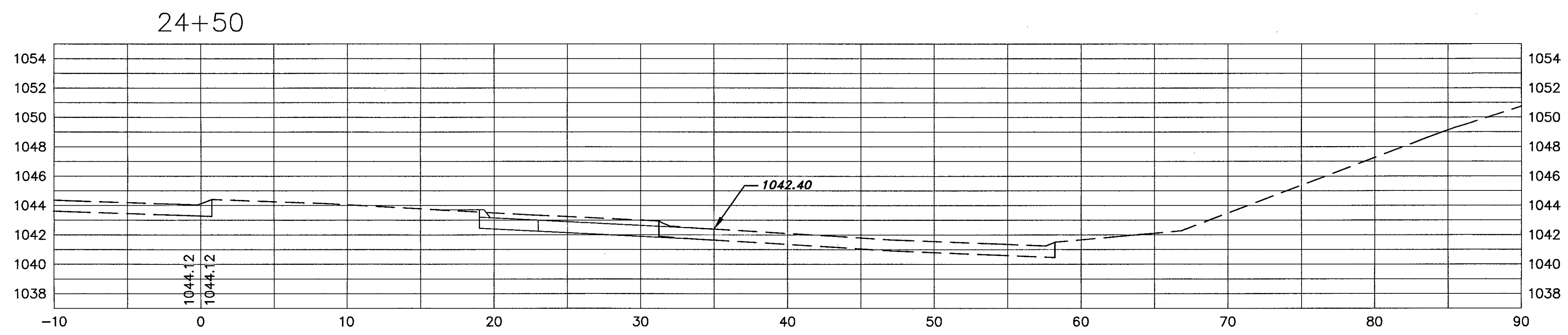
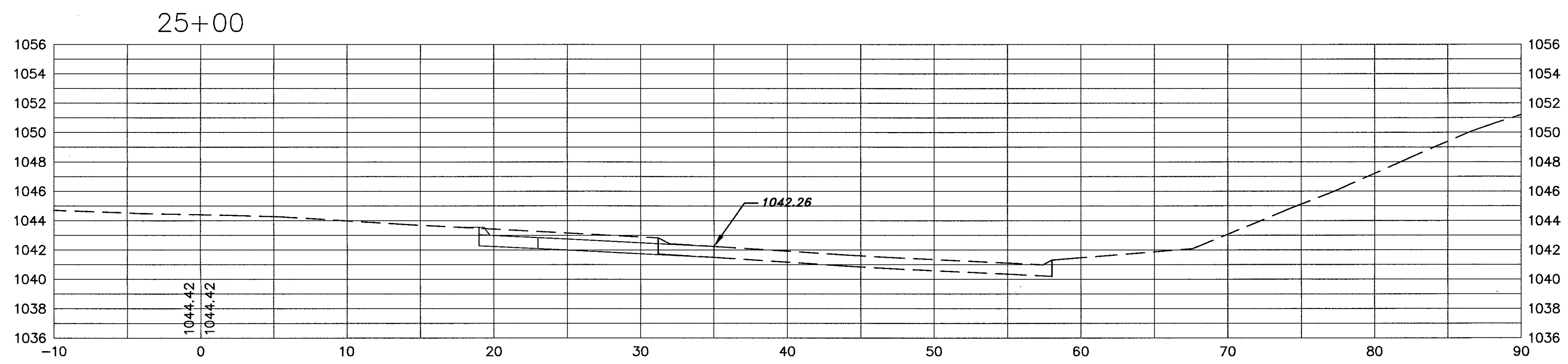
CROSS SECTIONS




FILENAME: X:\Arccadd\OPW51396_Sorenson_Pkwy & North_Freeway\dwg\OPW51396-Sections.dwg
 DATE PLOTTED: 4/17/2013 10:12 AM DRAWN BY: TLJ PLOT SCALE: 50:1



CROSS SECTIONS



FILENAME: X:\adocdd\OPW51396 Sorenson Pkwy & North Freeway.dwg OPW51396-Sections.dwg
 DATE PLOTTED: 4/17/2013 10:12 AM DRAWN BY: TJJ PLOT SCALE: 50:1



CROSS SECTIONS