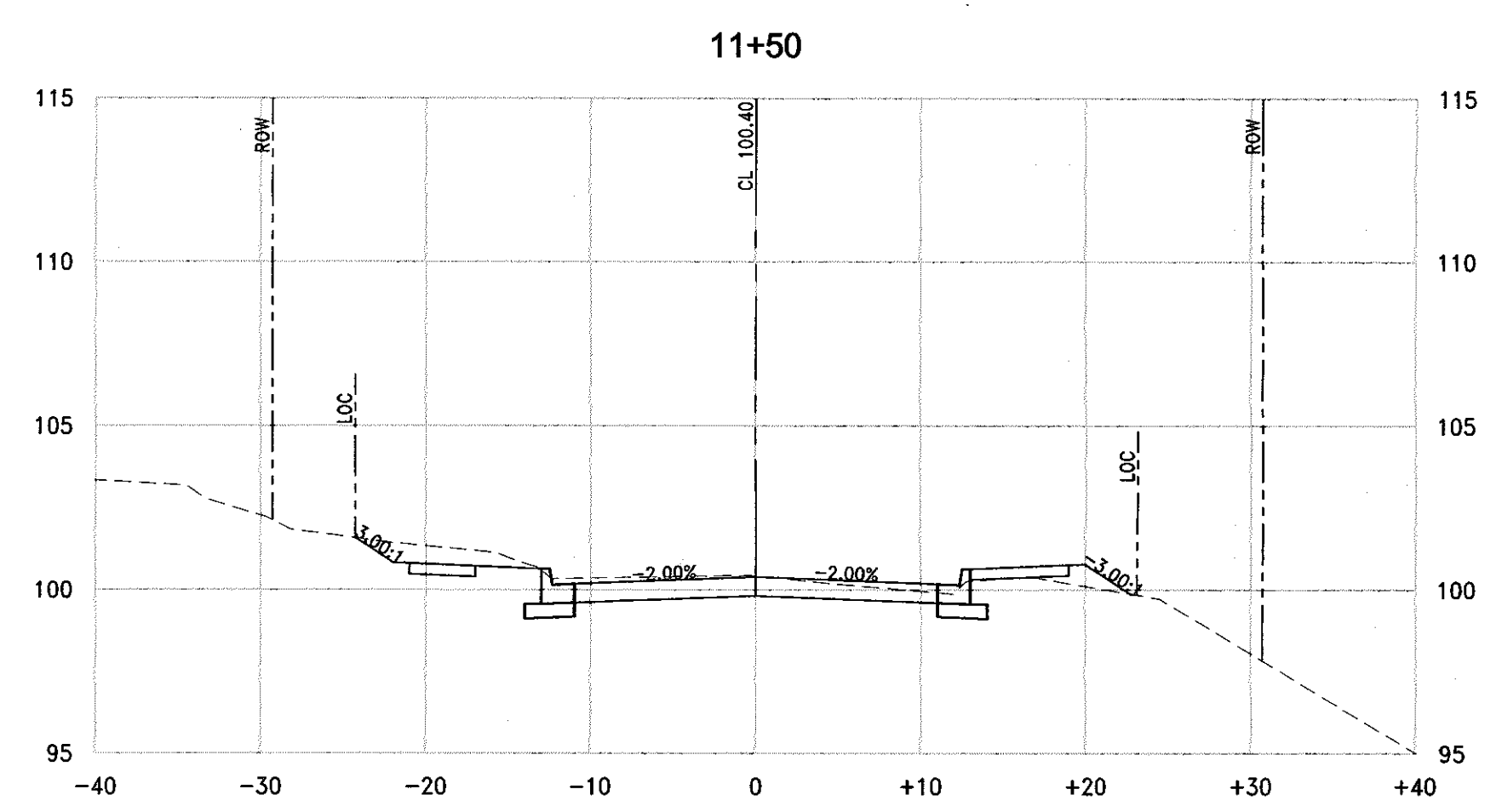
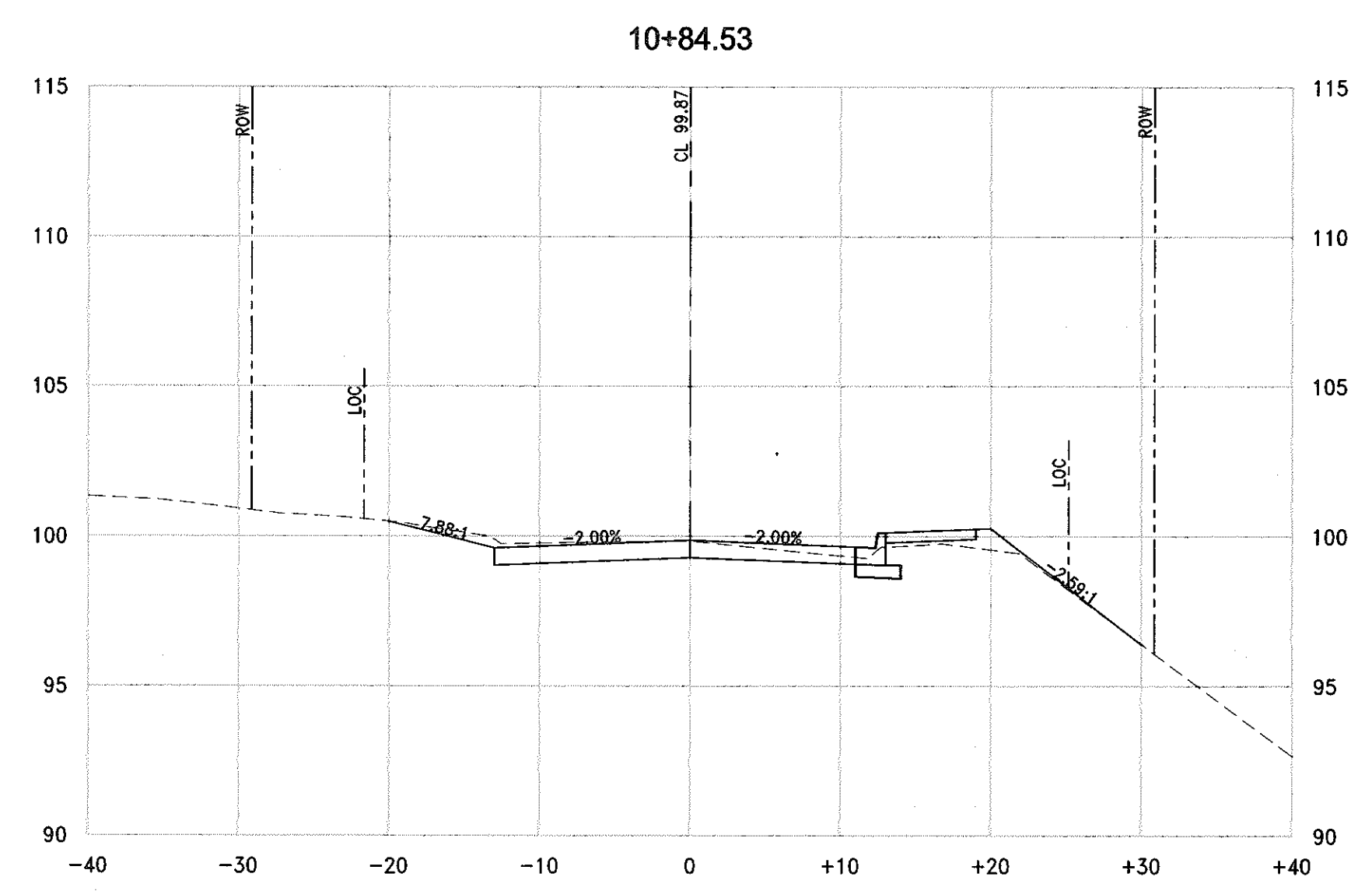
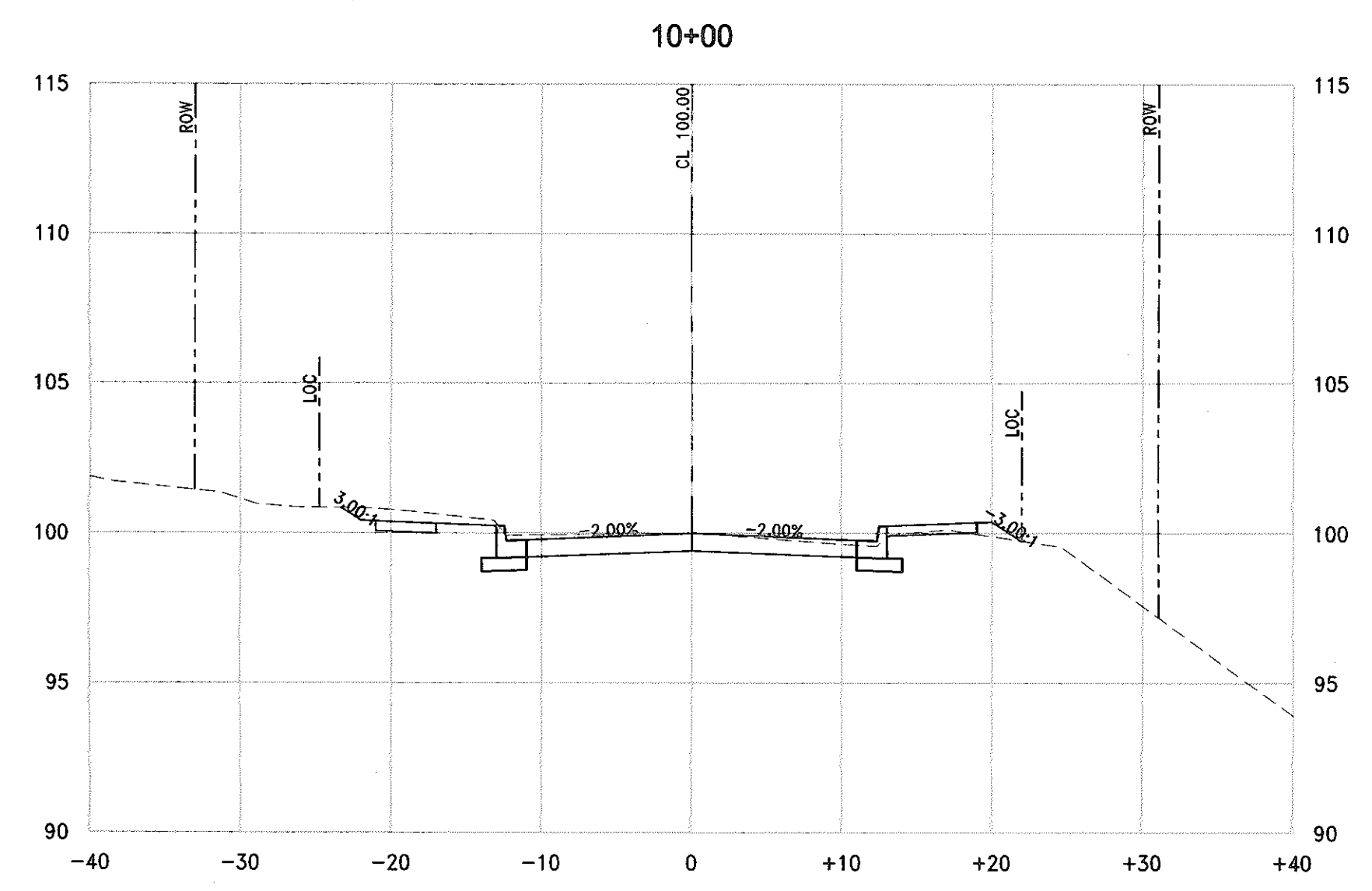
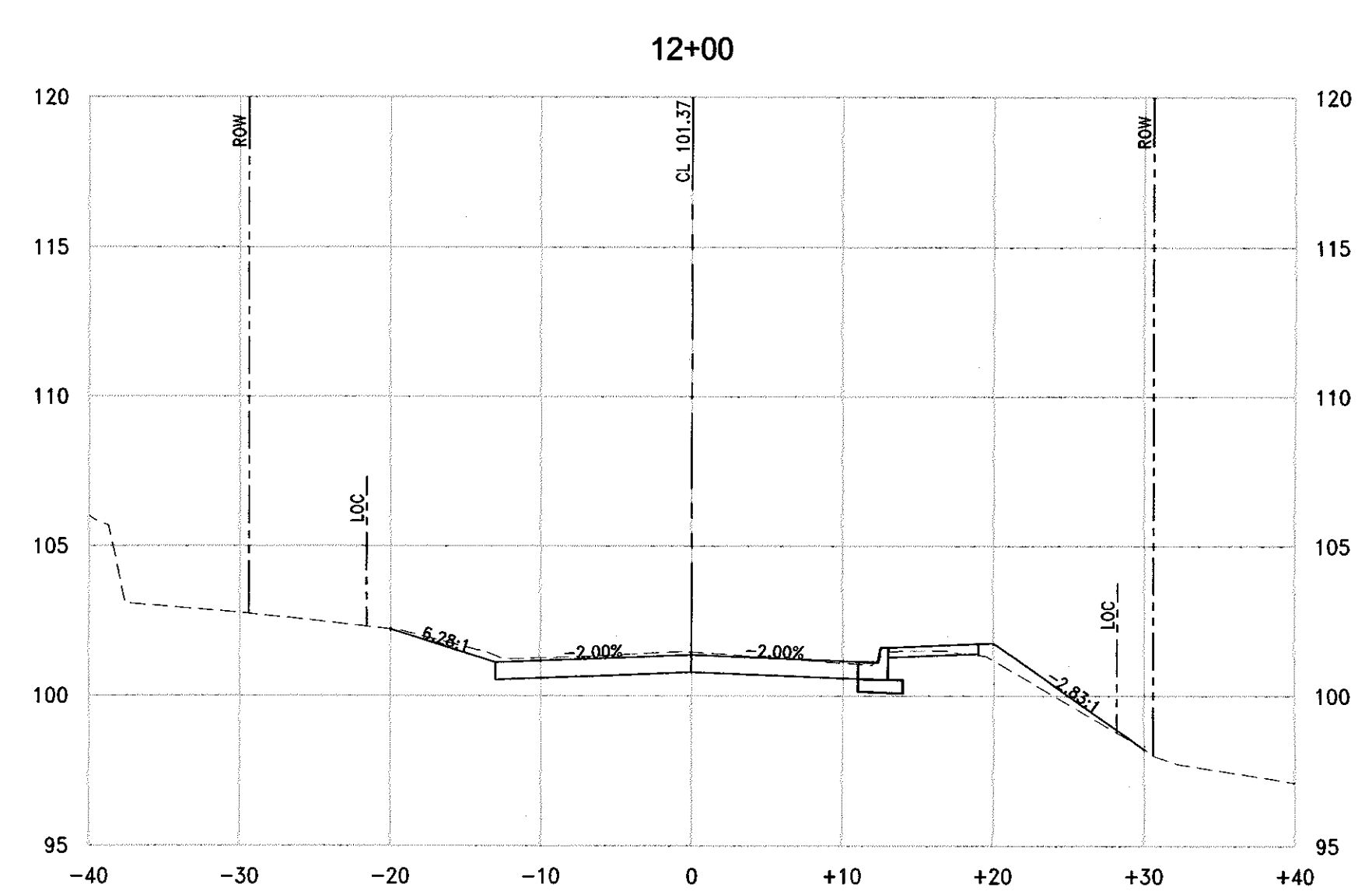
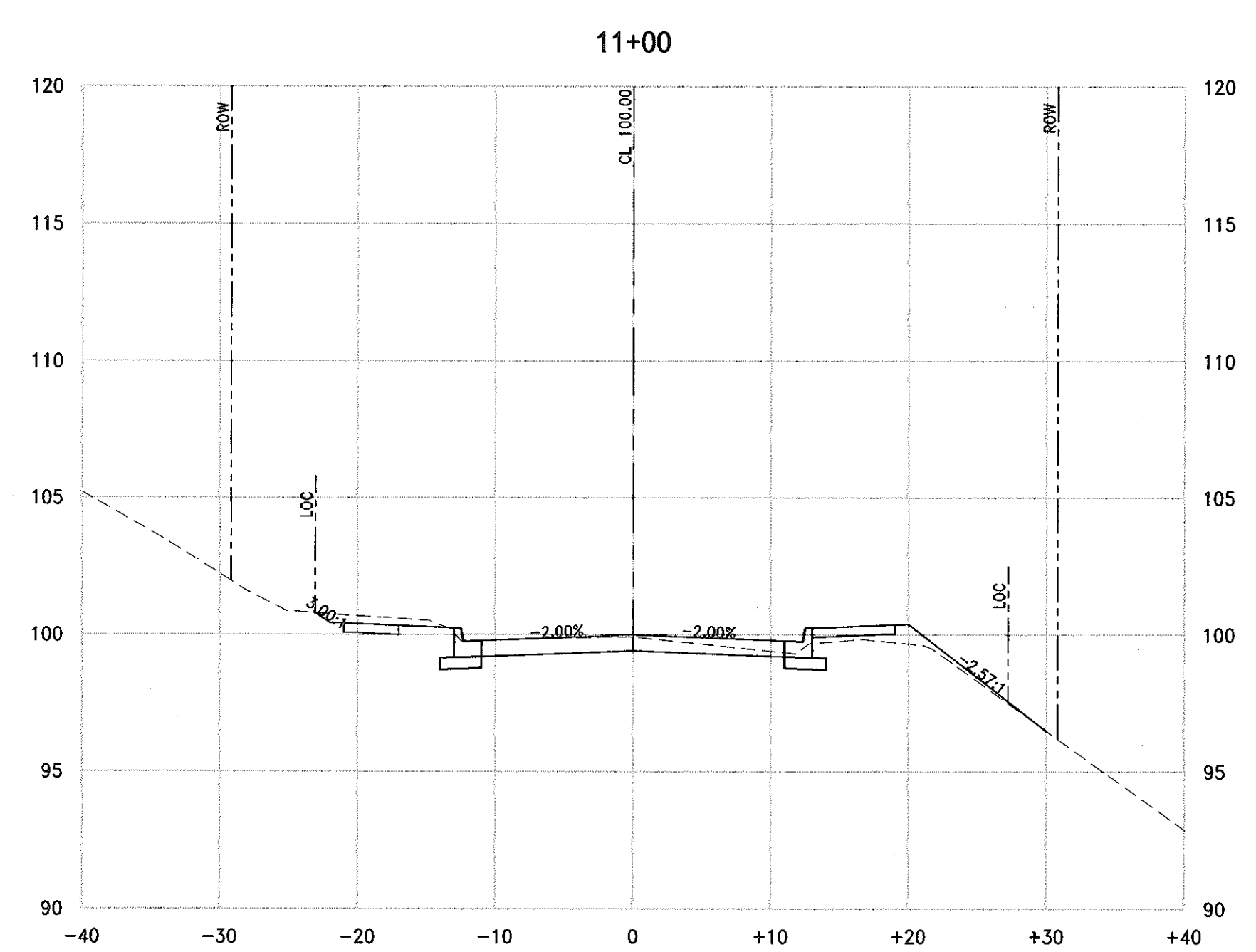
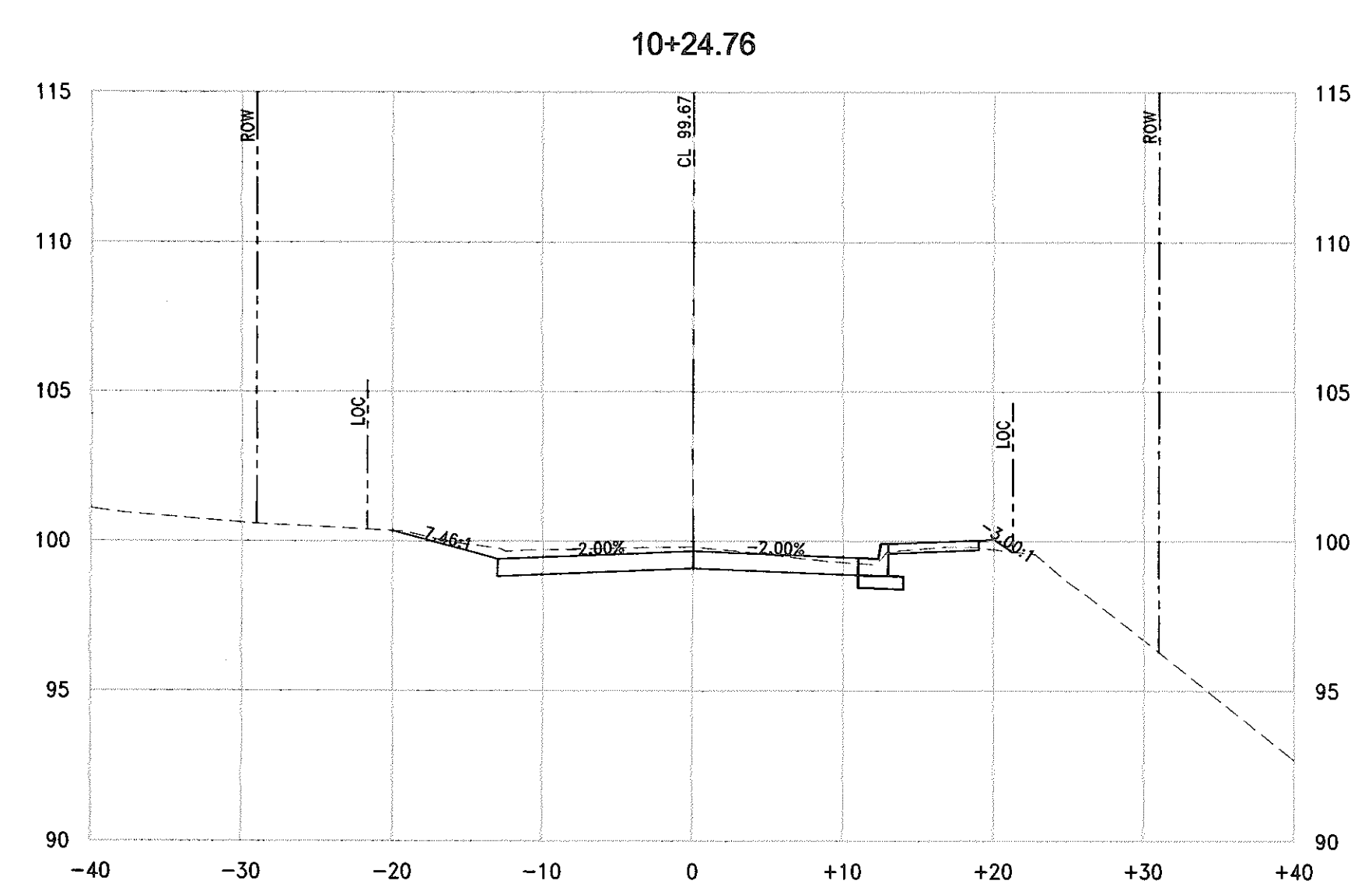
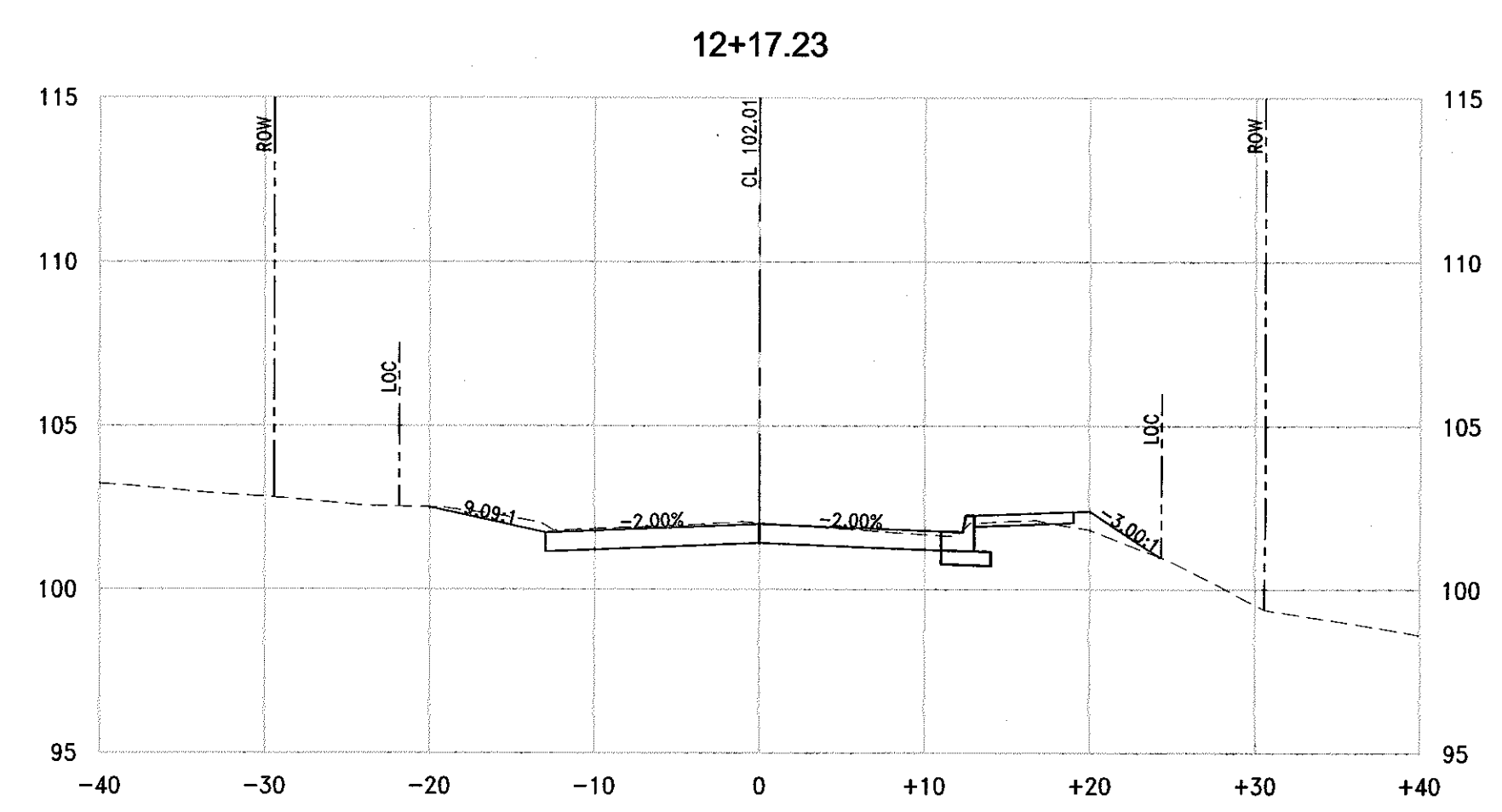
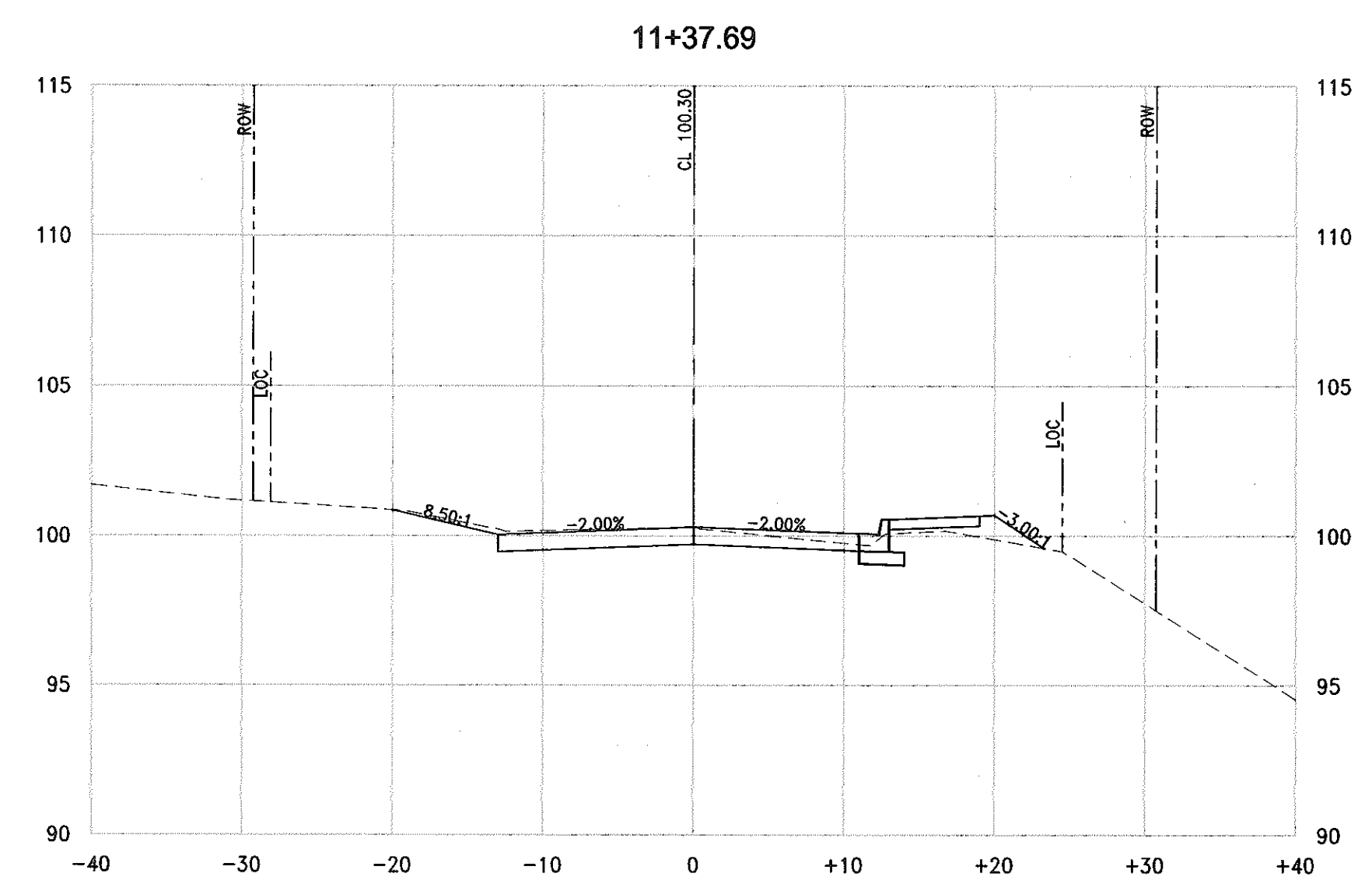
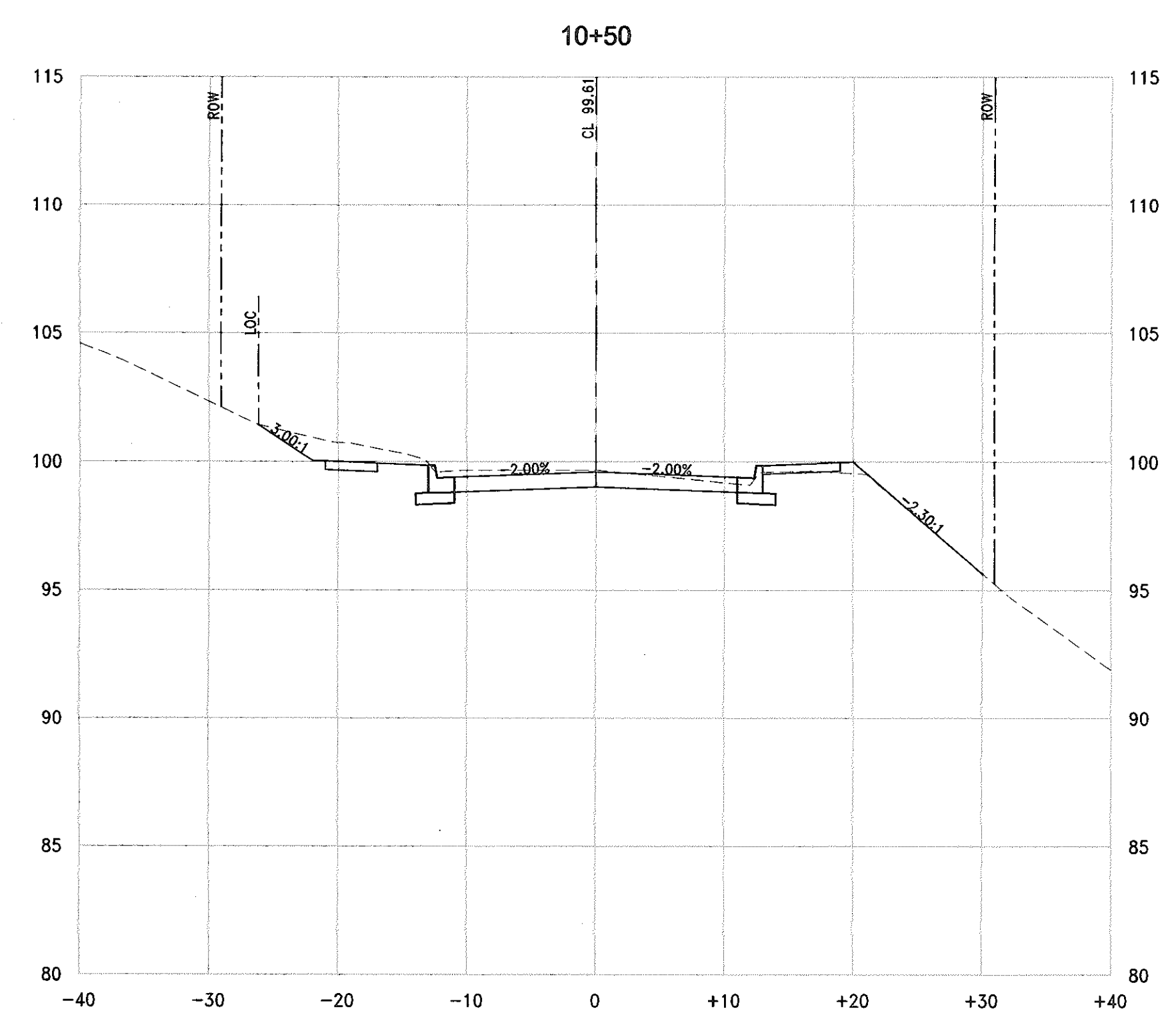



|             |           |
|-------------|-----------|
| PROJECT NO. | SHEET NO. |
| URB-6404(1) | X1        |


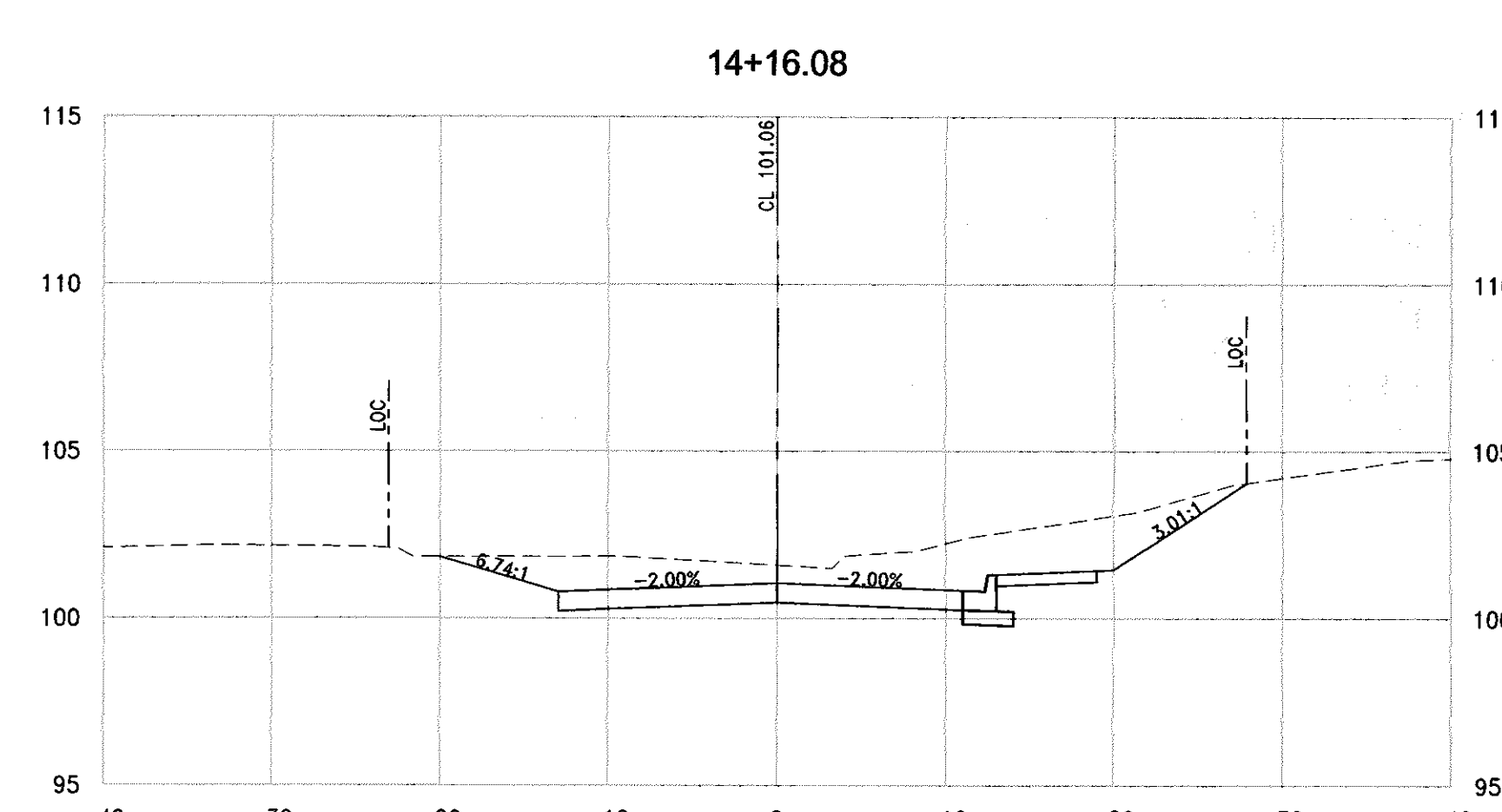
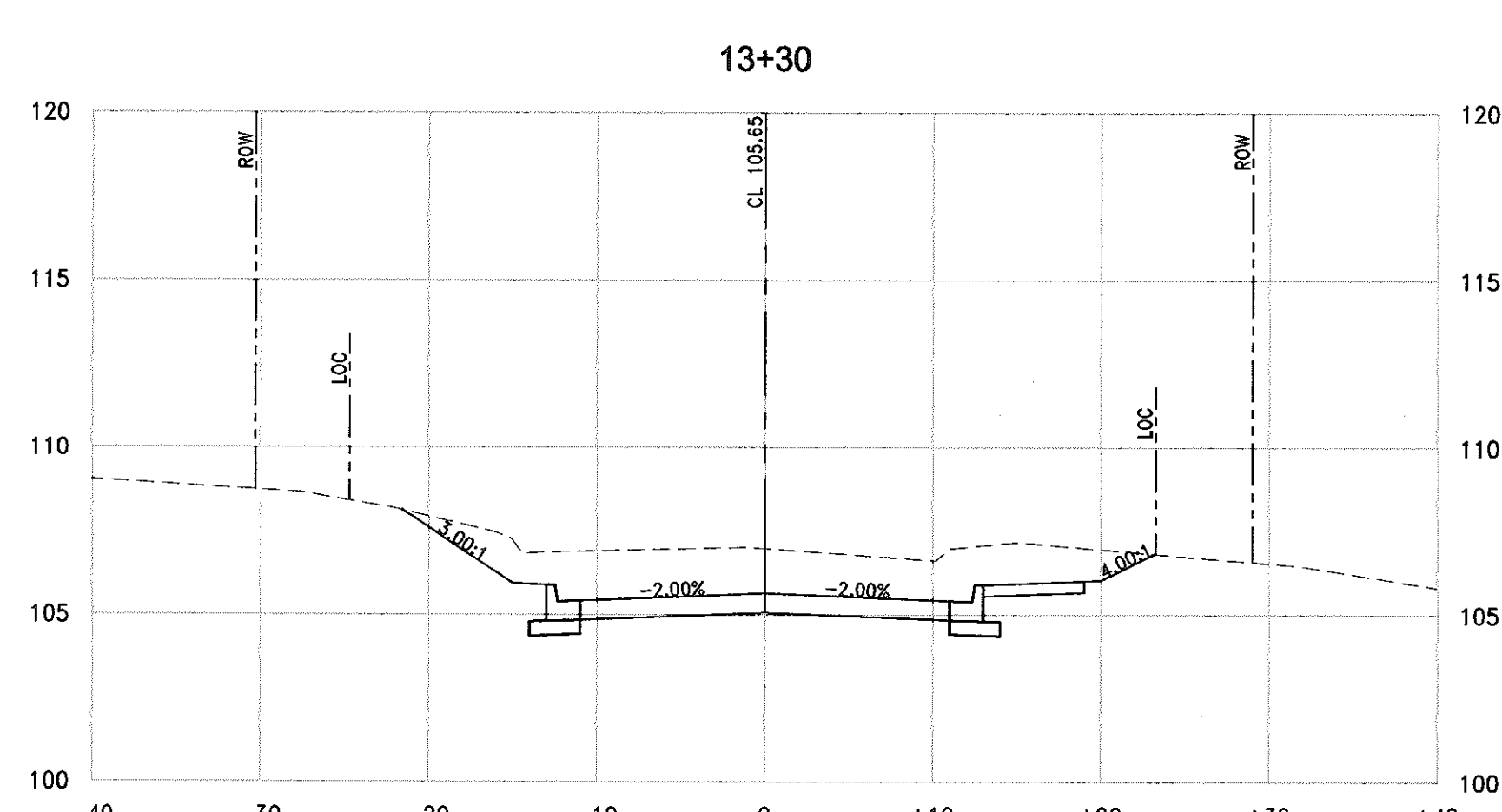
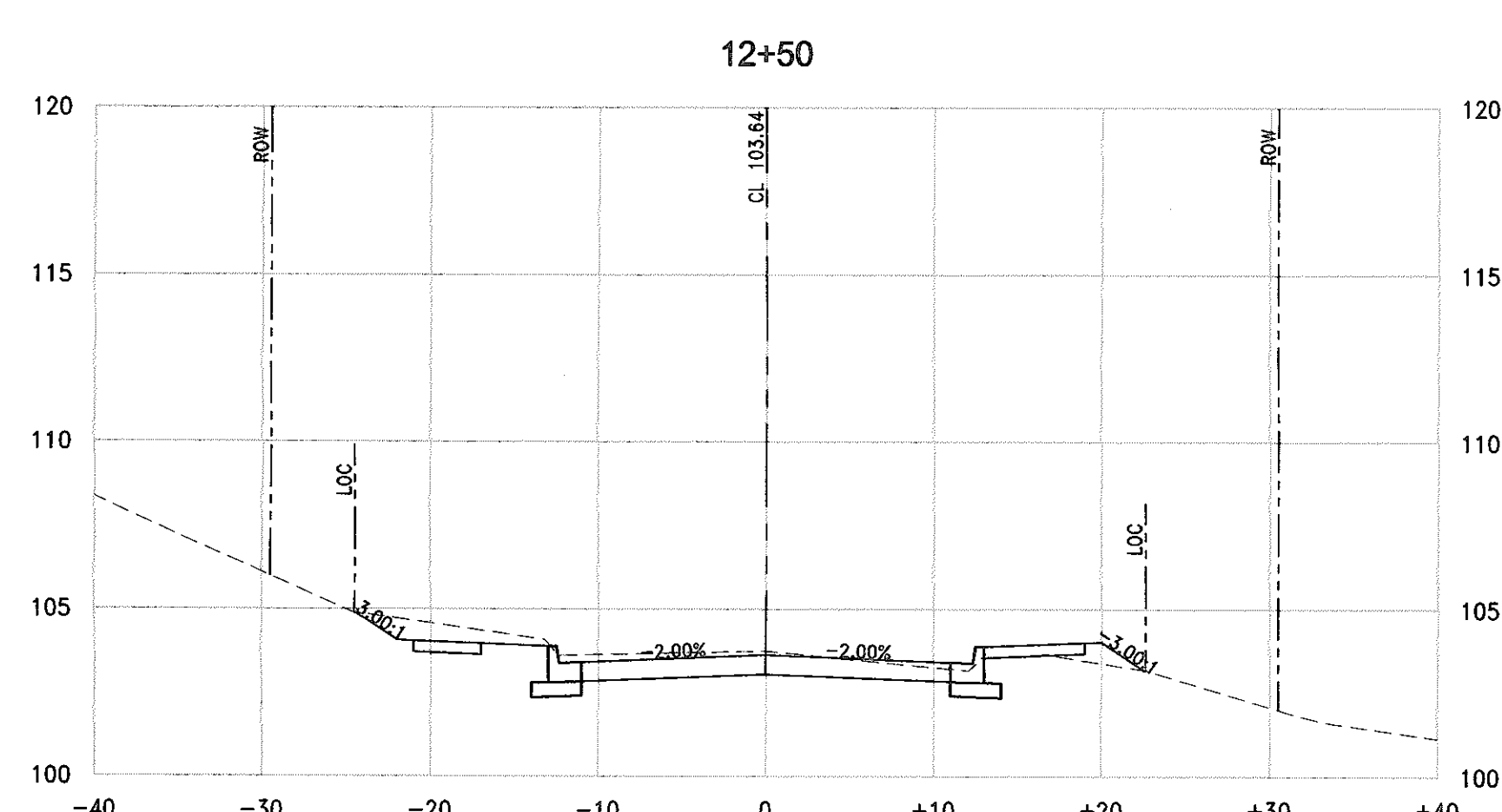
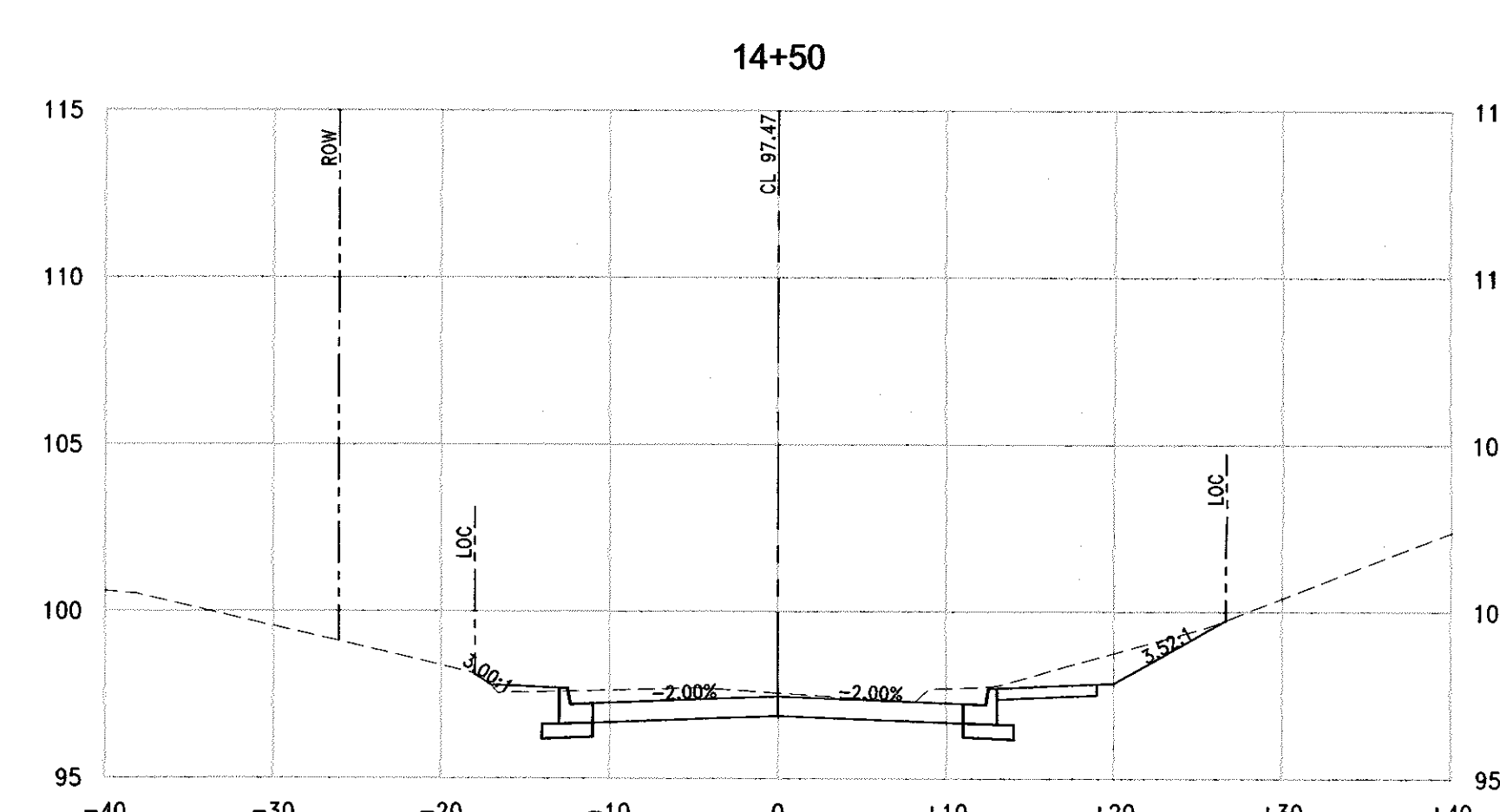
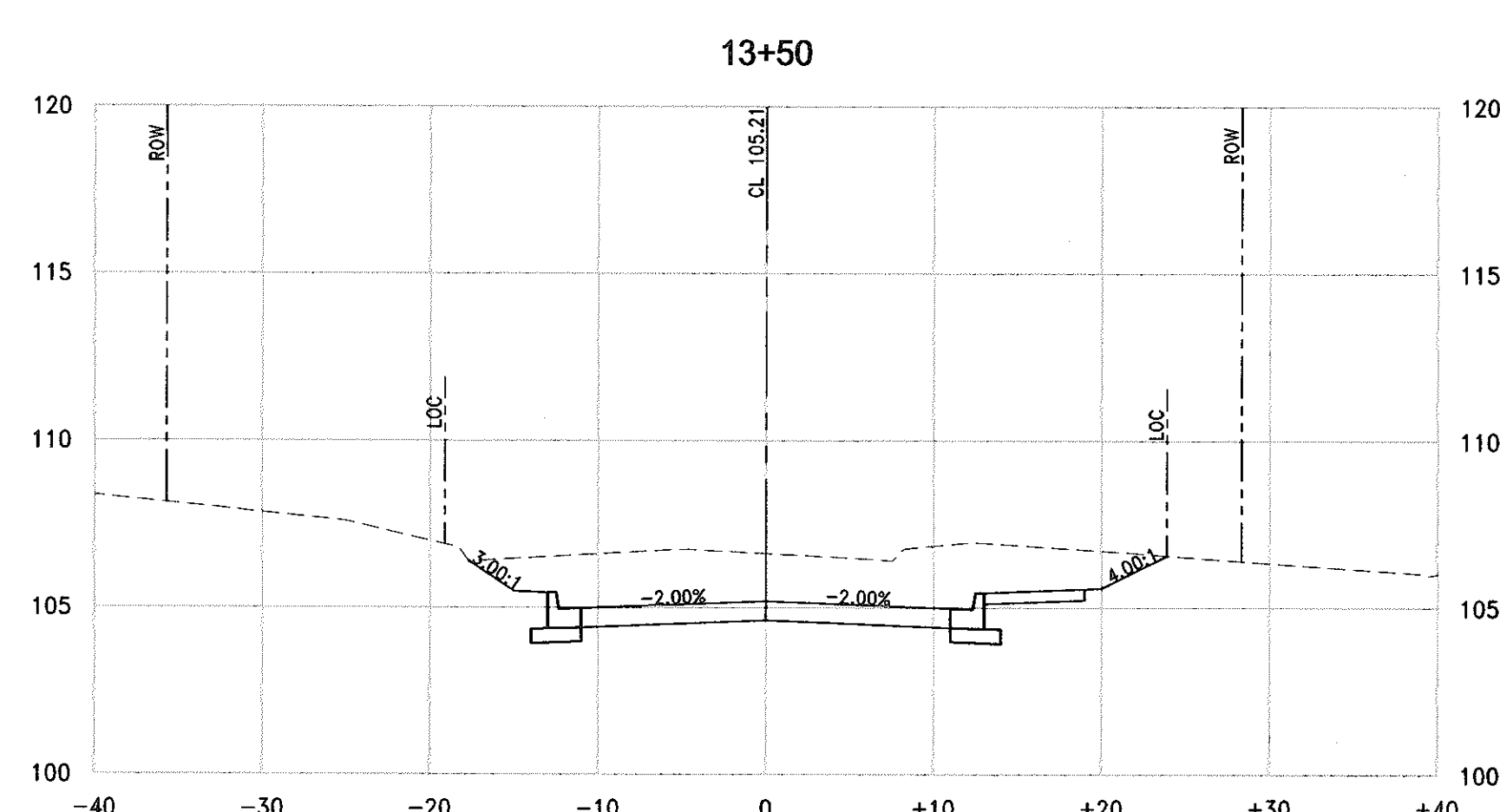
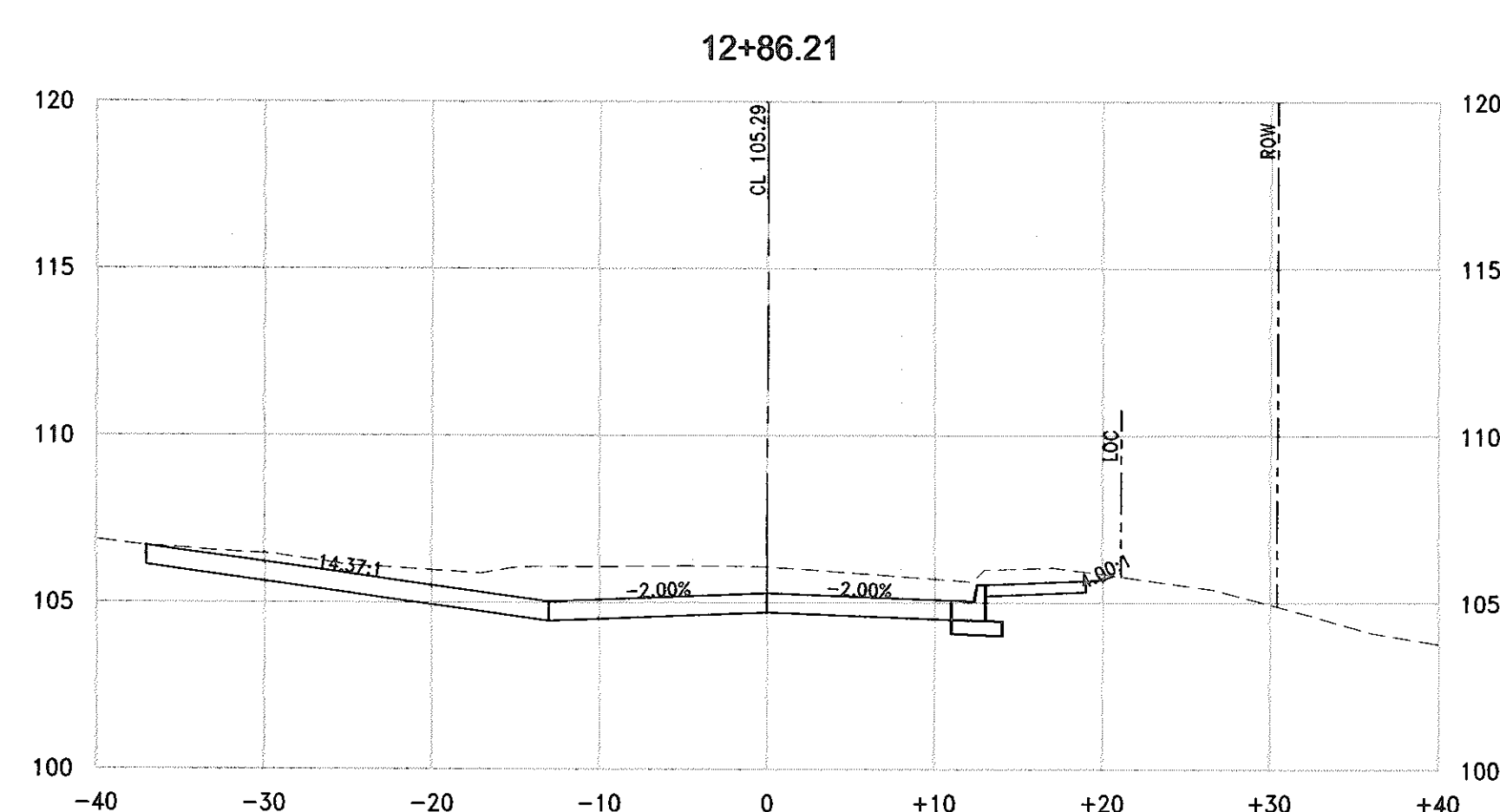
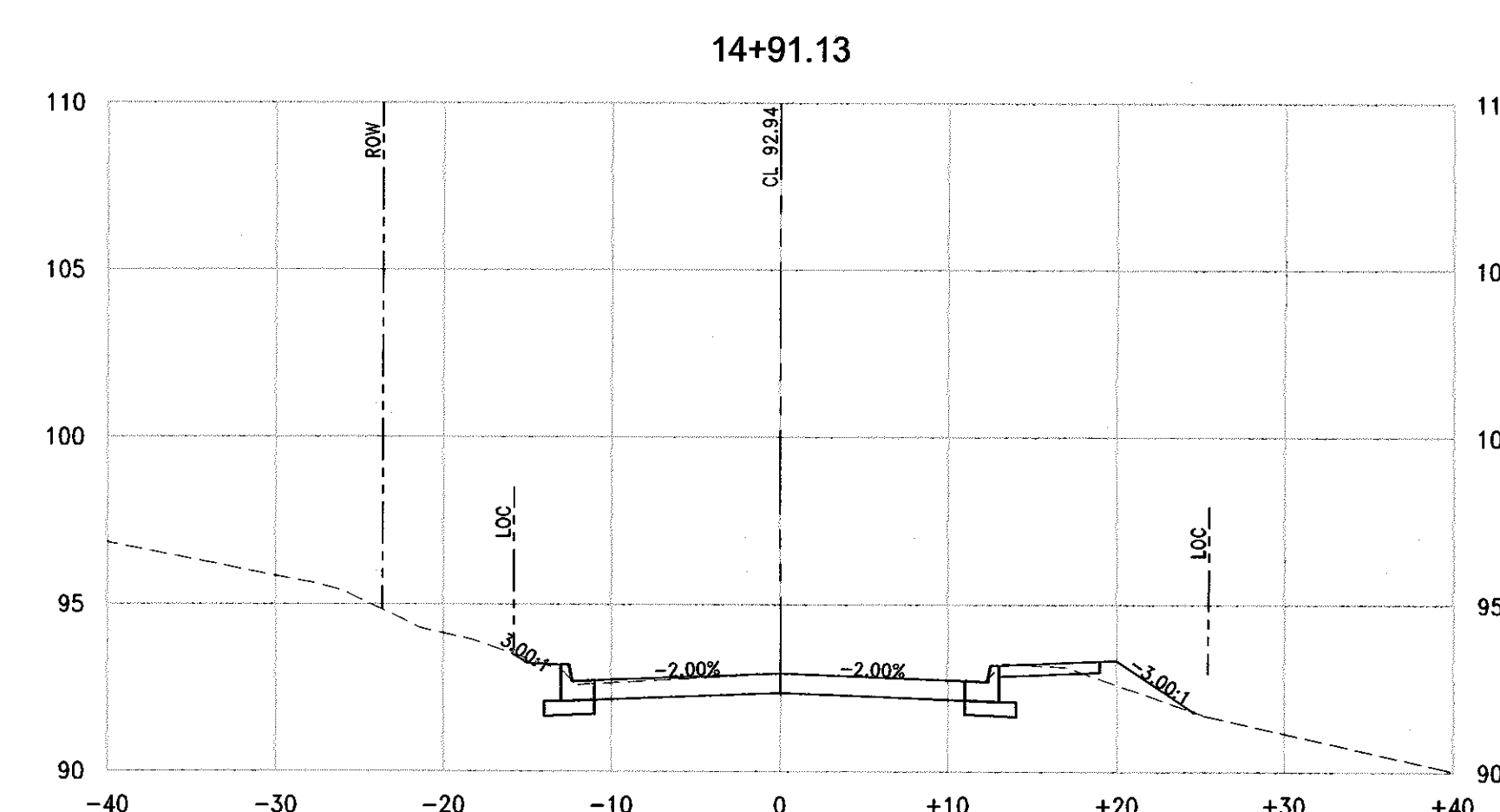
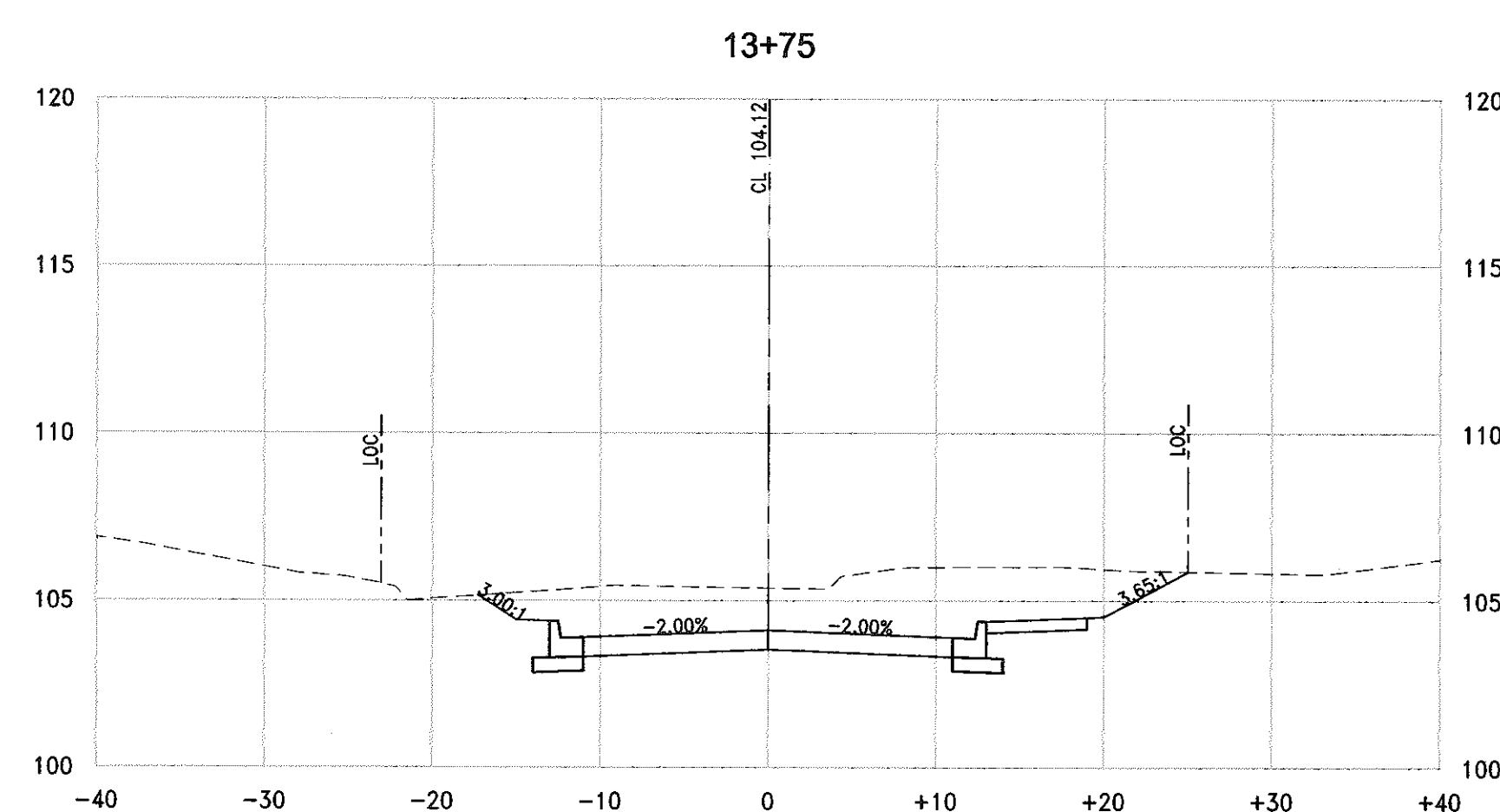
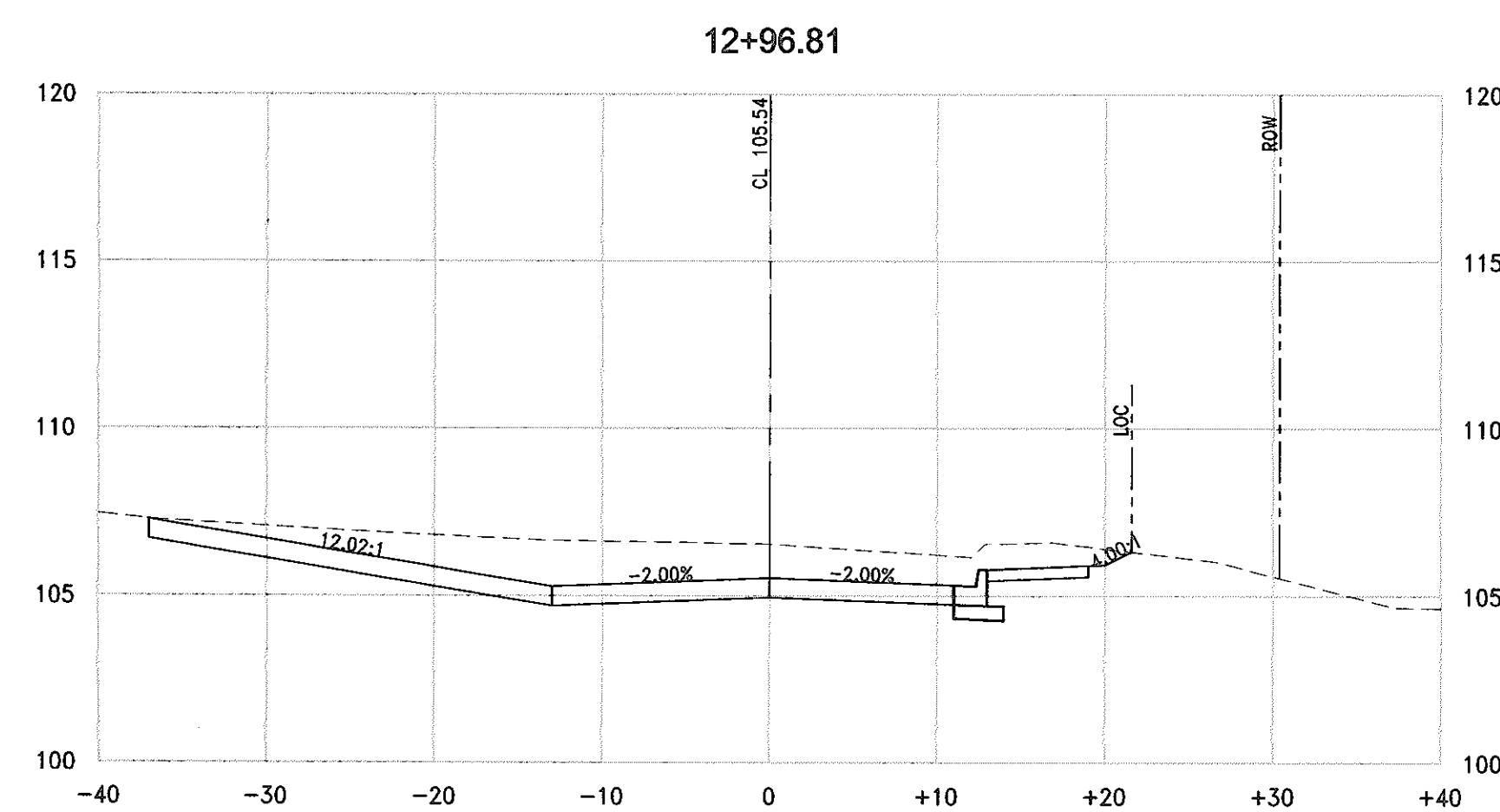
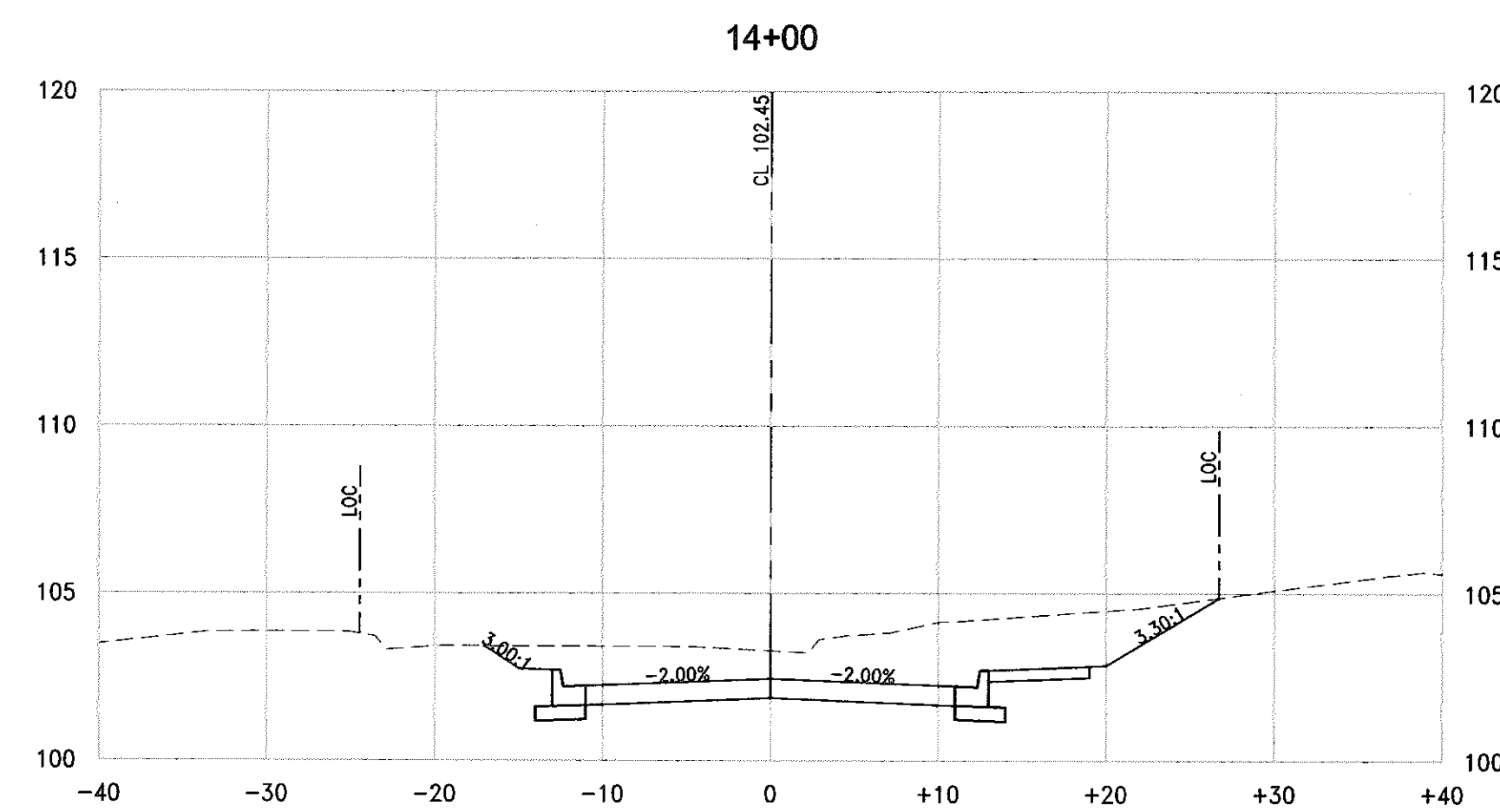
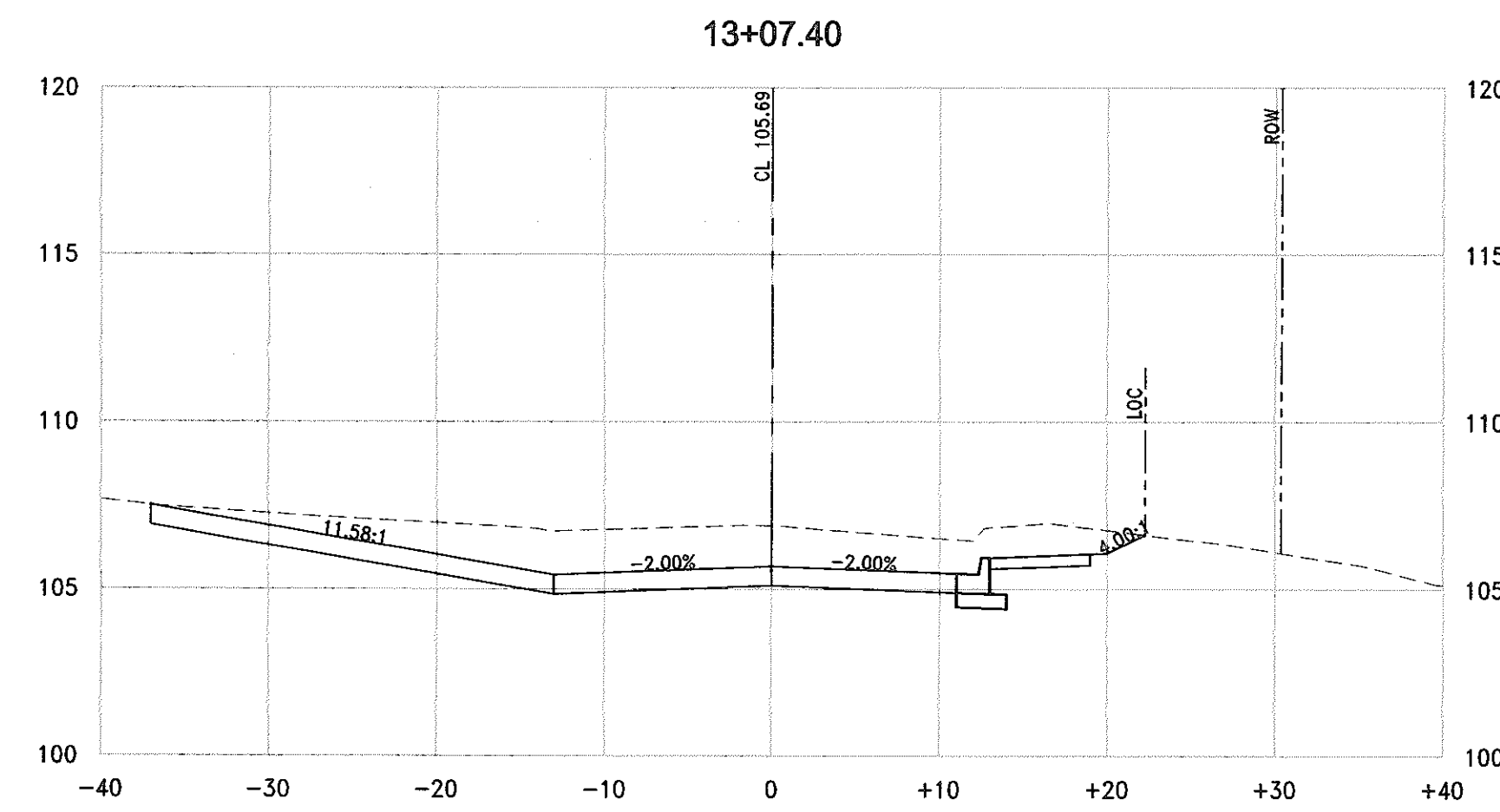
CONTROL NO. 22313



[P:\Projects\Portland\101\101\Sheets\Cross Sections.dwg] [Plot Date: 6/13/2014 3:33 PM]



HORIZONTAL SCALE: 1"=10'  
VERTICAL SCALE: 1"=5'



HORIZONTAL SCALE: 1"=10'  
VERTICAL SCALE: 1"=5'

[\\p002\z\Projects\Plattsmouth\28101\dwg\Sheets\Cross Sections.dwg] [Plot Date: 6/13/2014 3:33 PM]