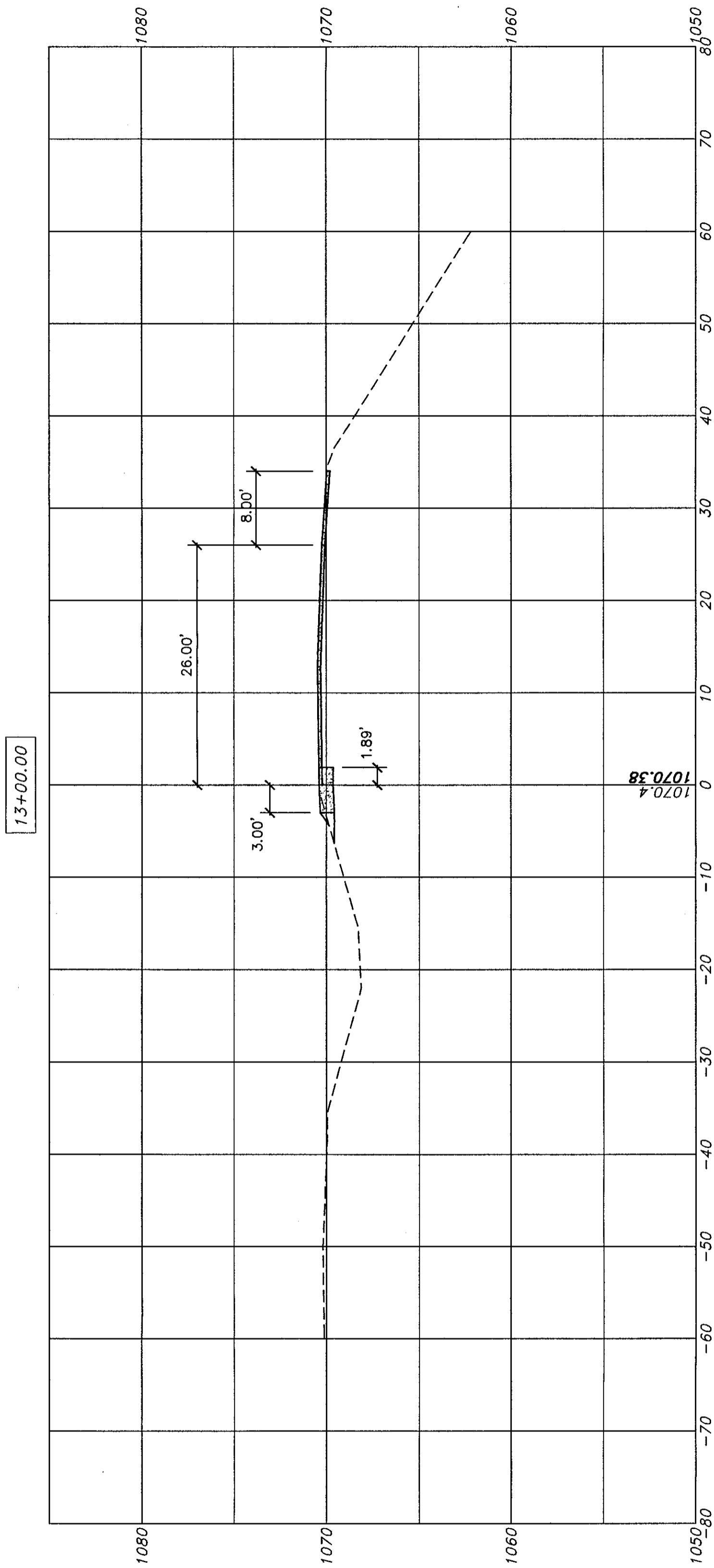
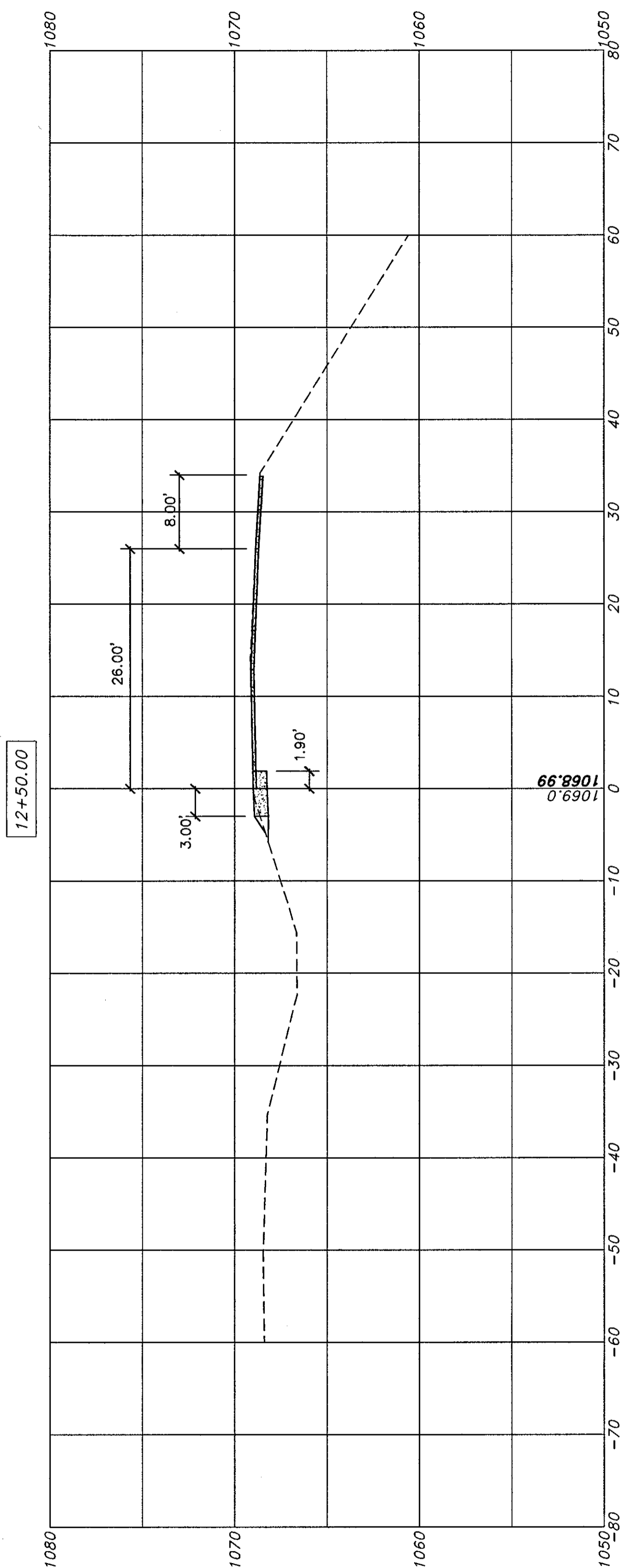
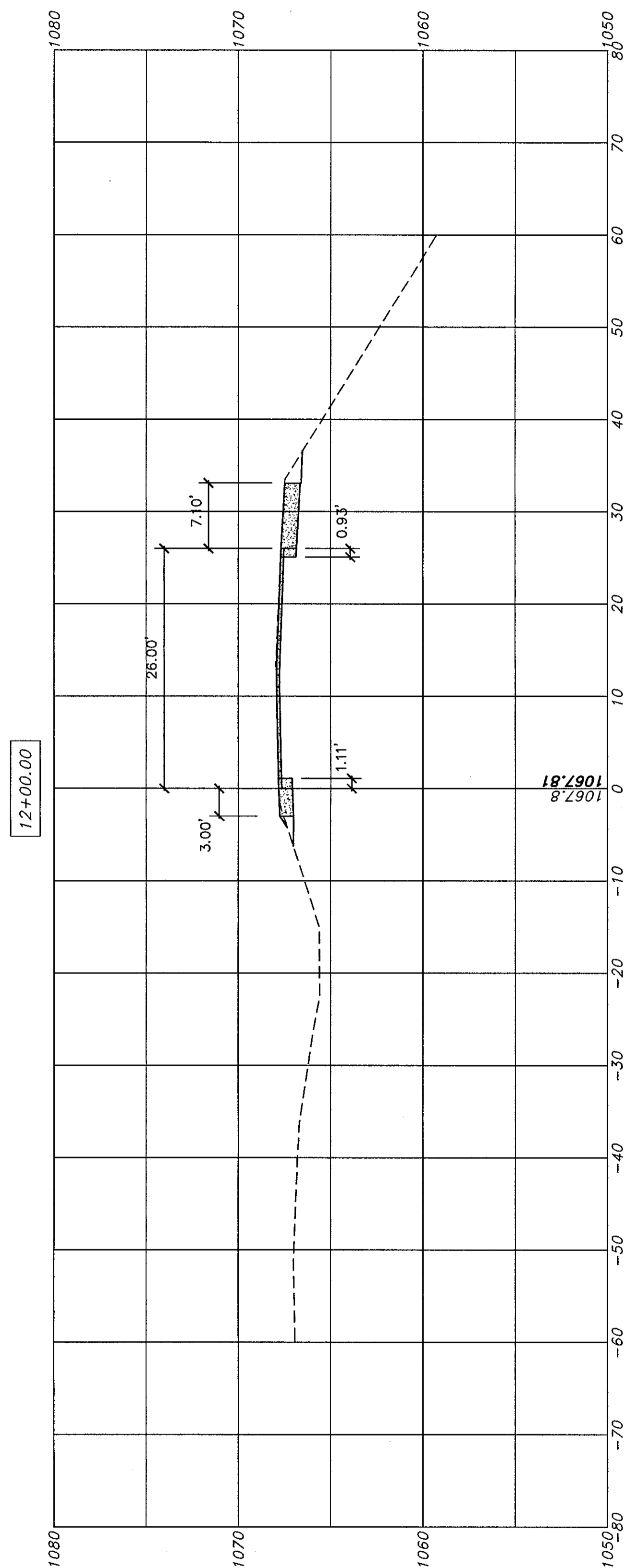
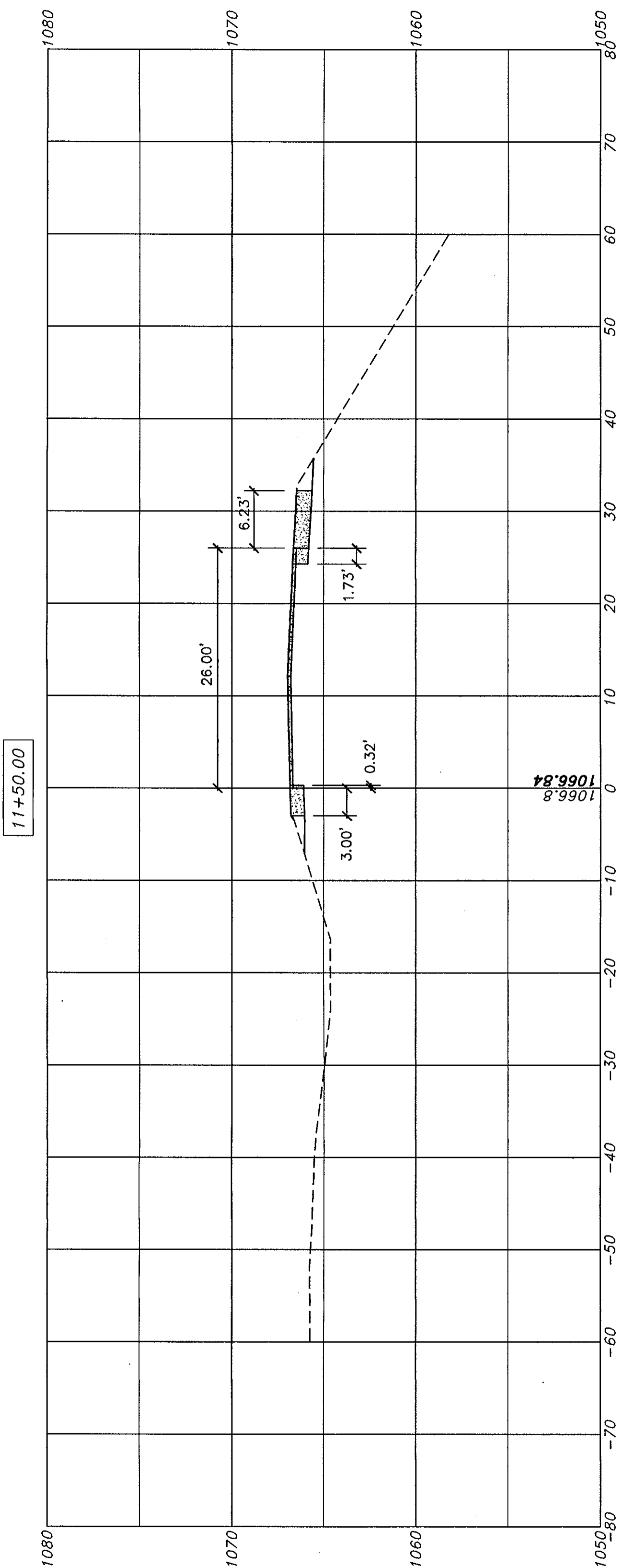




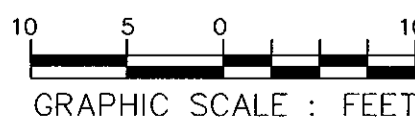
FILENAME: X:\CSD 2010 PROJECTS\OPW 51642-84th n.l.st.int.mxd\Production Drawings\OPW51642-CROSS SECTIONS.dwg  
 DATE PLOTTED: 5/8/2013 2:15 PM DRAWN BY: XXX PLOT SCALE: 1:1



NOTE:  
ALL ELEVATIONS NOTED AT TOP OF SLAB


LEGEND:  
 PCCP  
 ACC

"L" STREET CROSS SECTIONS

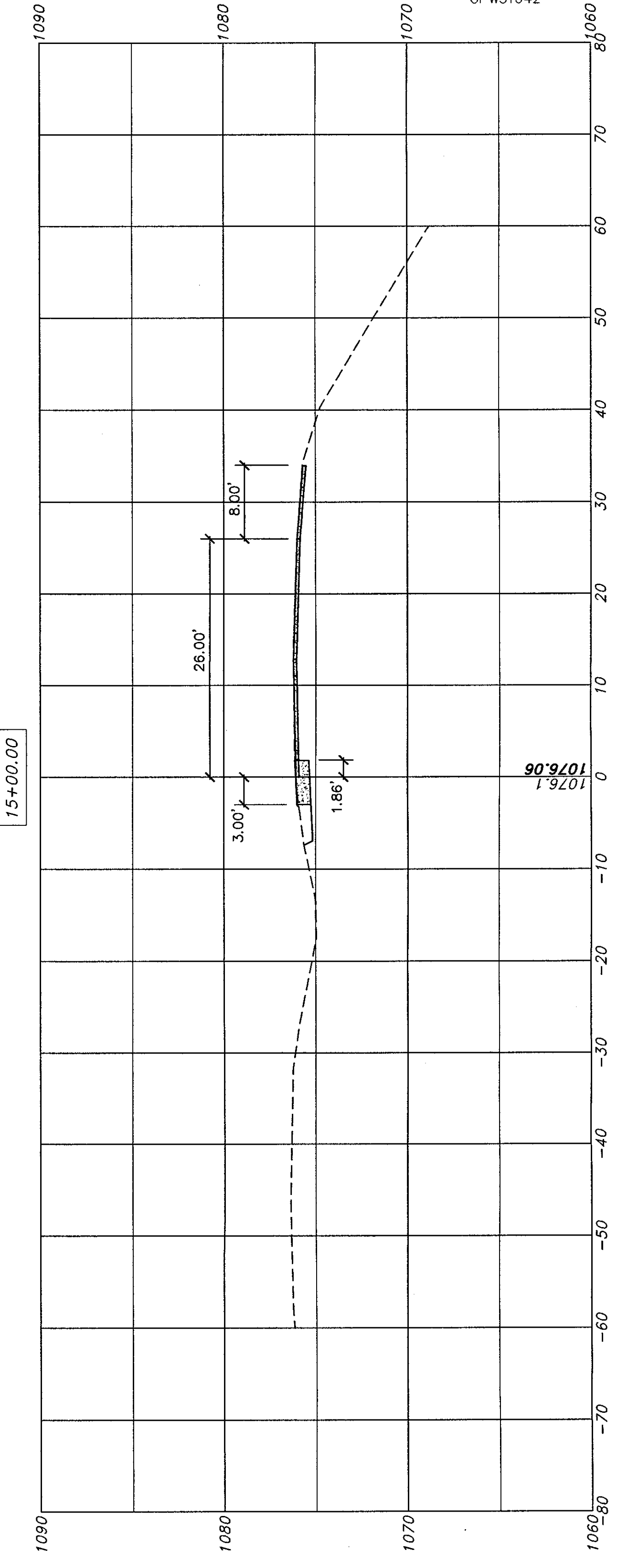
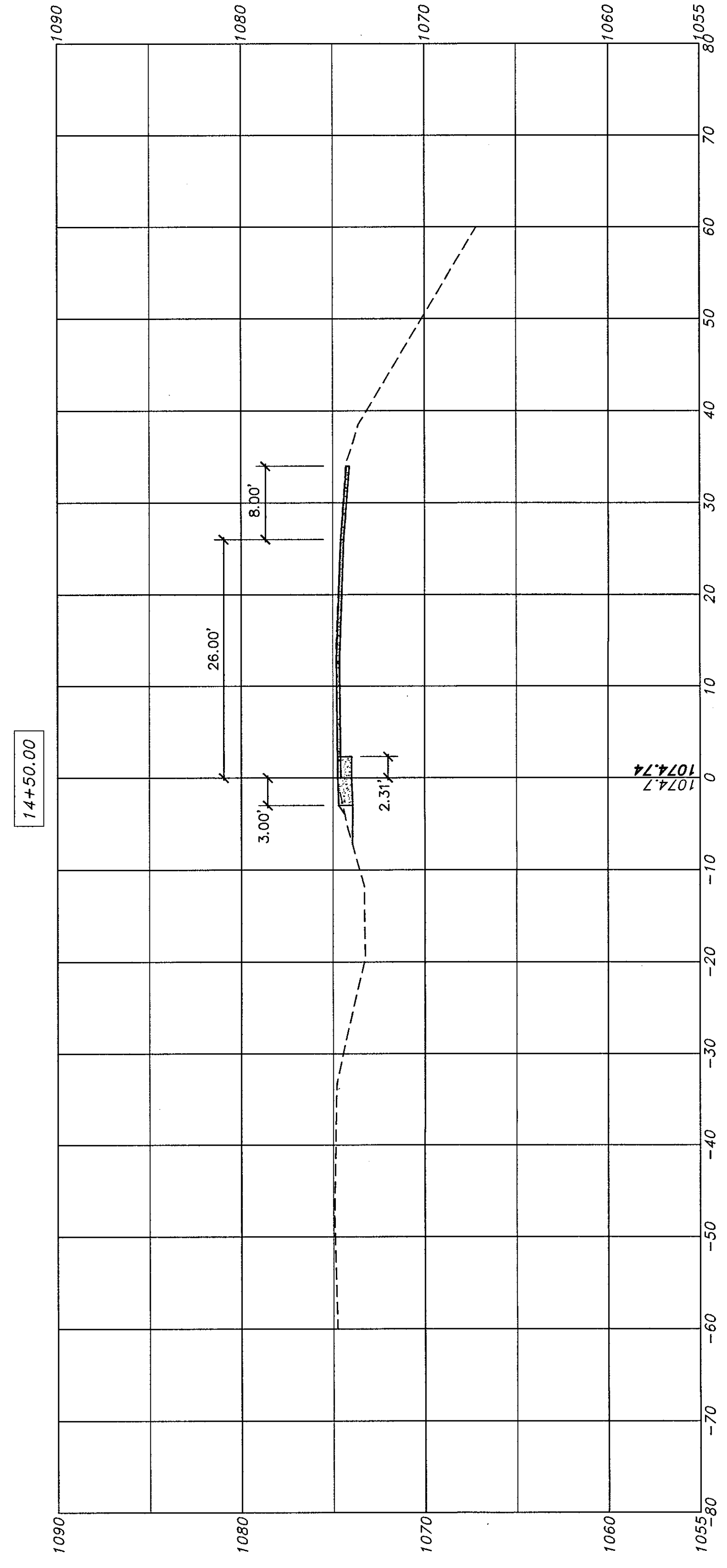
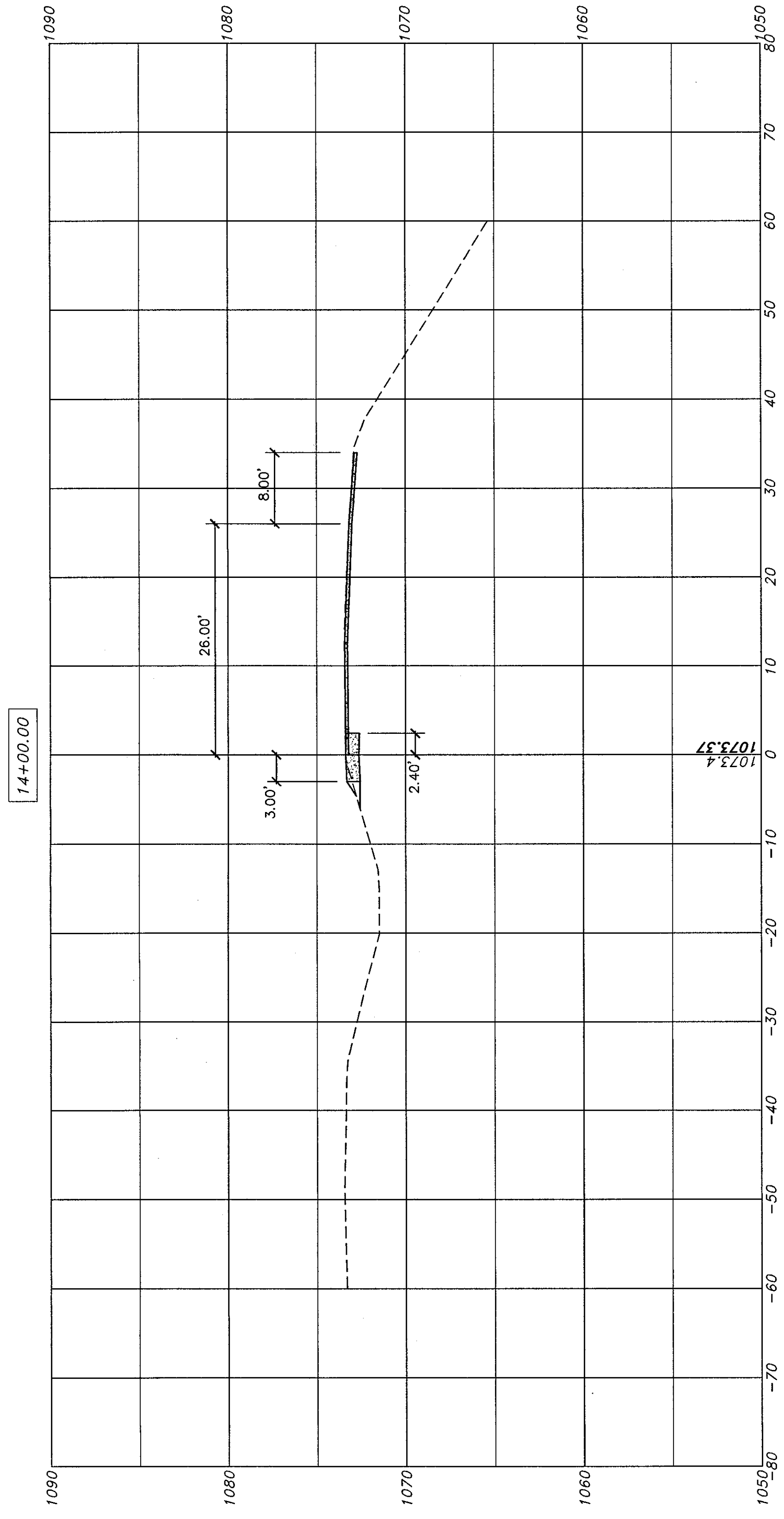
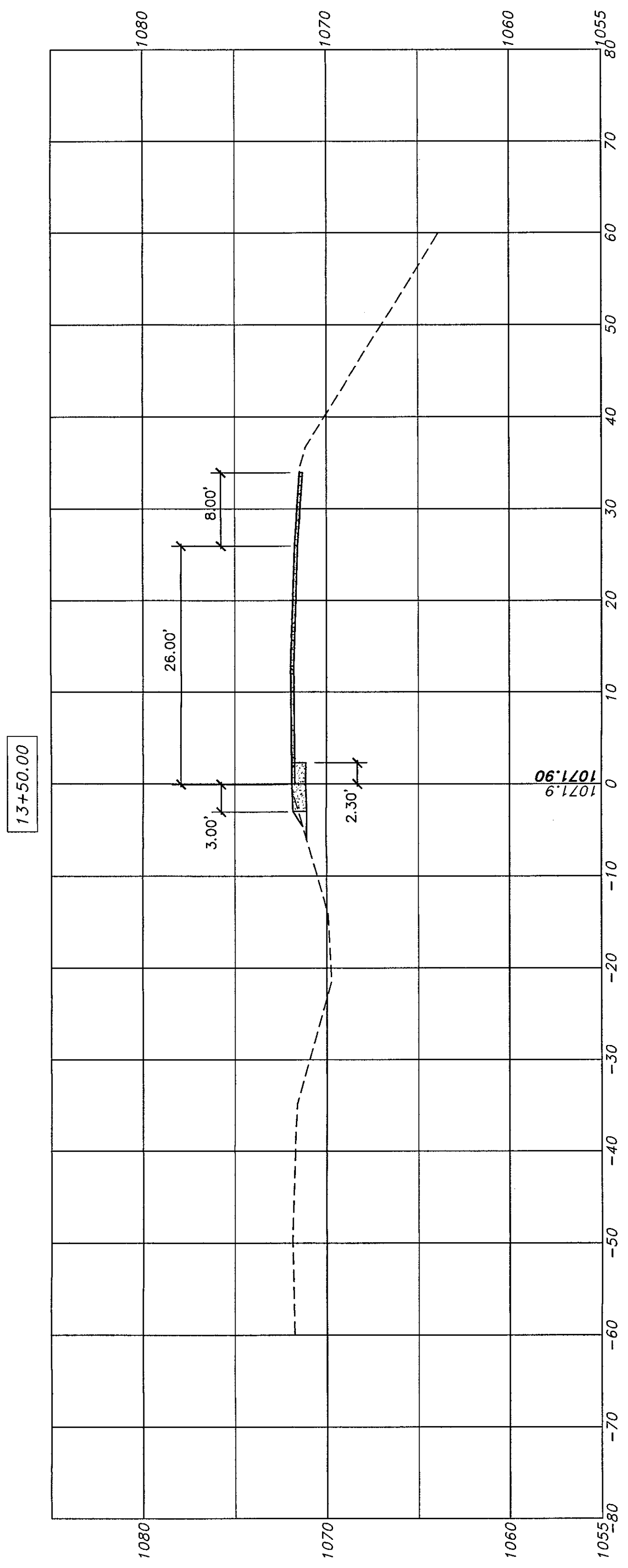



CITY OF OMAHA  
PUBLIC WORKS DEPARTMENT

OPW 51642

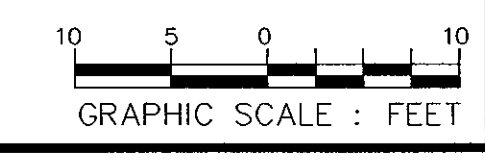


FILENAME: X:\\_CSD\_2010\_PROJECTS\OPW\_51642-84th\_r.l\_s.l.h Imp\CAD\Production Drawings\OPW51642-CROSS SECTIONS.dwg  
 DATE PLOTTED: 5/9/2013 2:16 PM DRAWN BY: XXX PLOT SCALE: 1:1



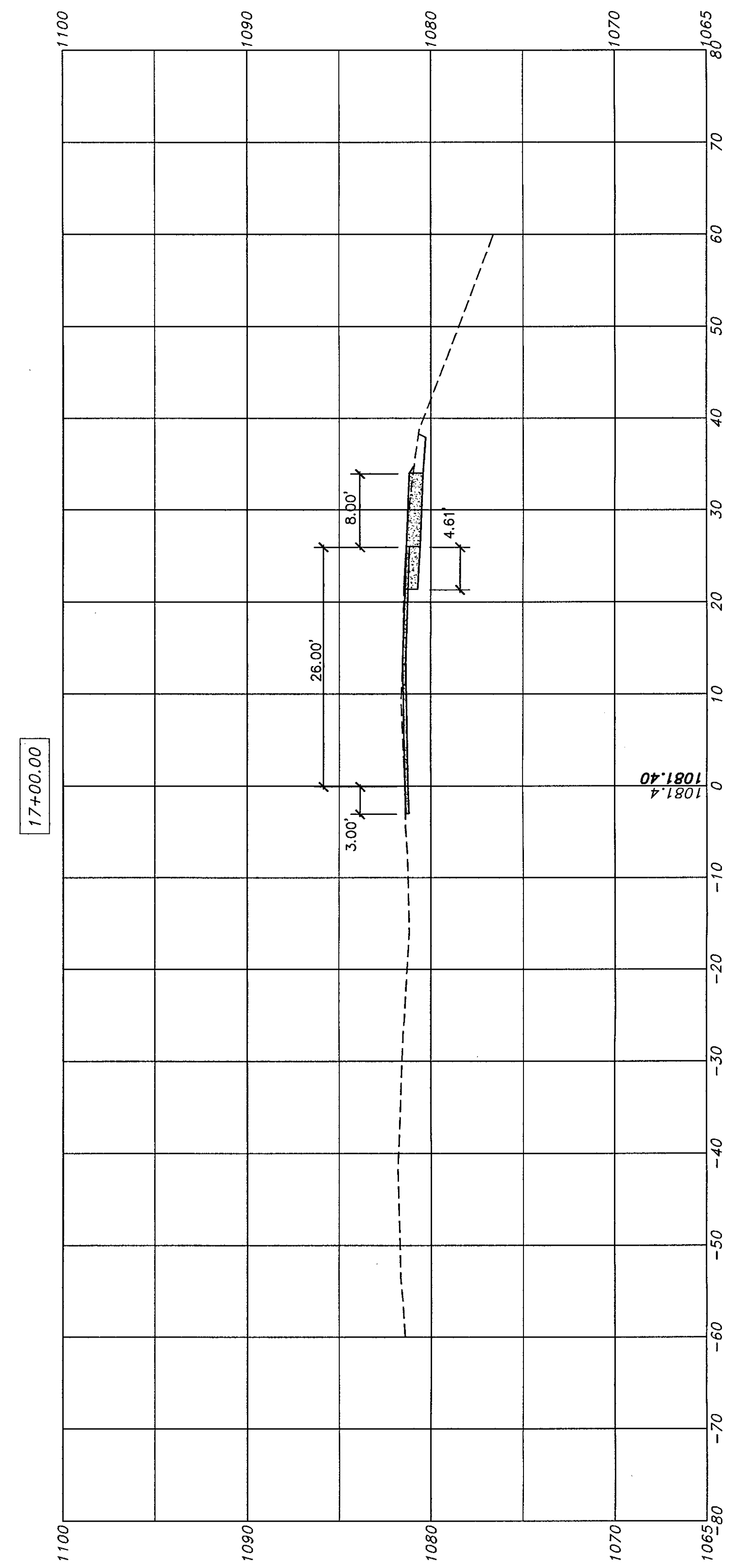
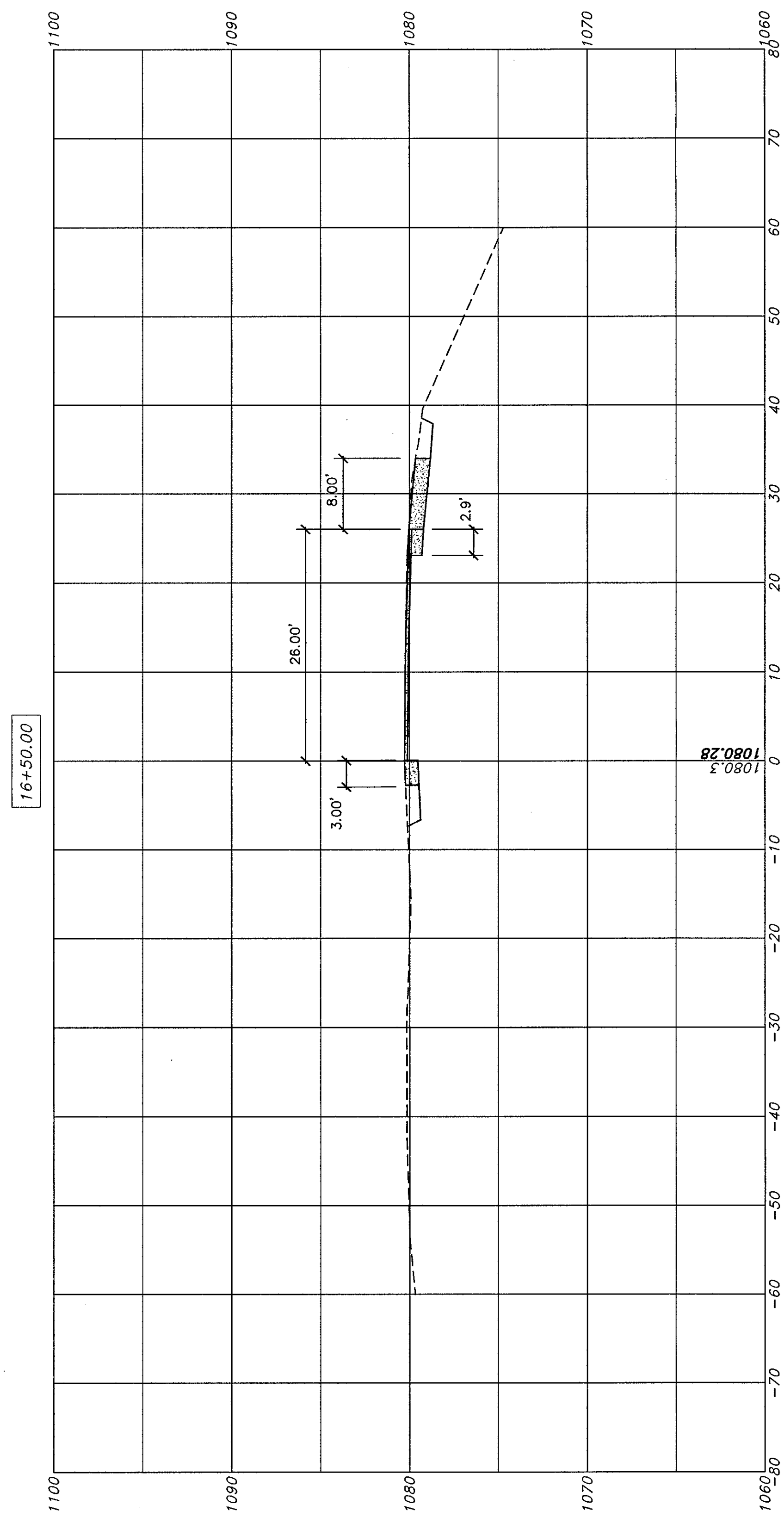
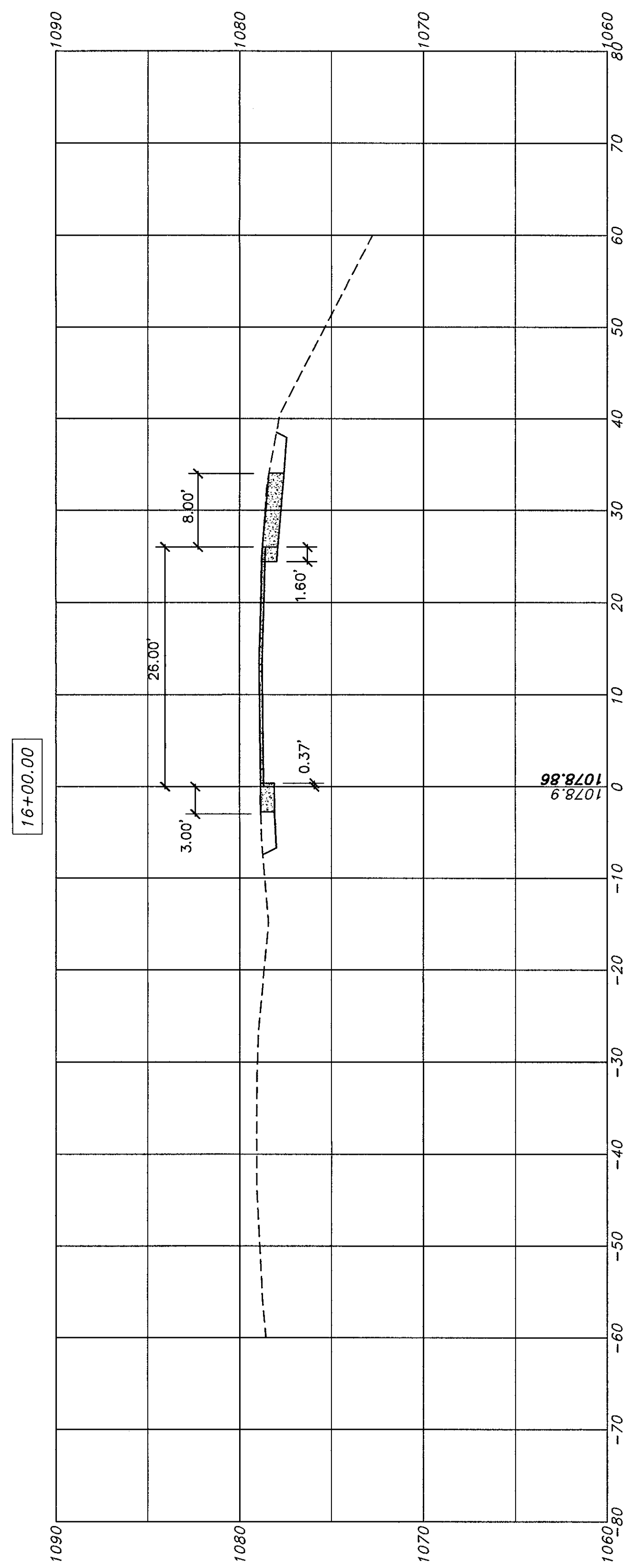
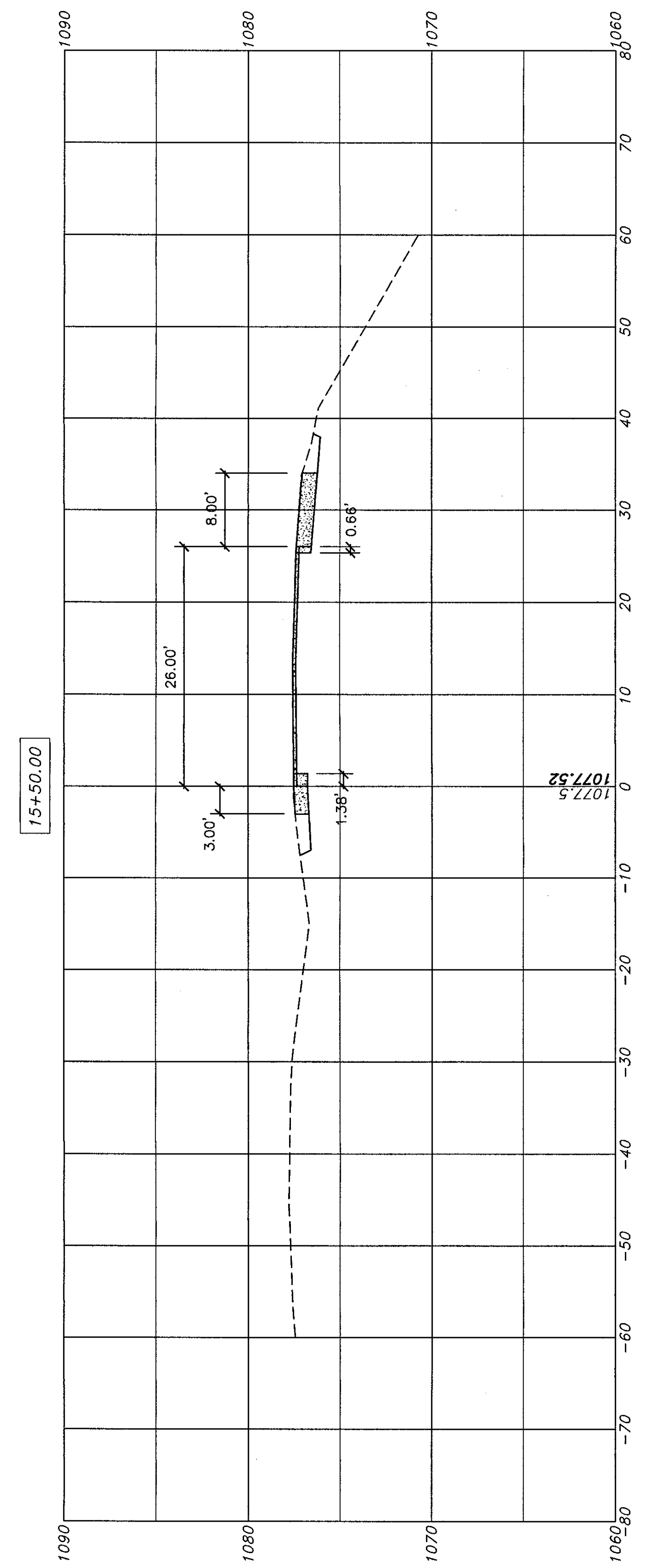

NOTE:  
 ALL ELEVATIONS NOTED AT TOP OF SLAB

LEGEND:  
 PCCP  
 ACC



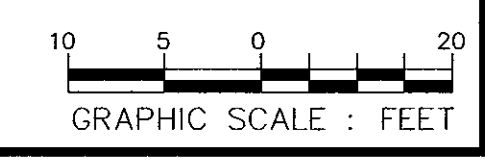
**"L" STREET CROSS SECTIONS**  
 CITY OF OMAHA  
 PUBLIC WORKS DEPARTMENT  
**OPW 51642**

FILENAME: X:\\_CSD 2010 PROJECTS\OPW 51642-84th n.l.sl.rtd\Production Drawings\OPW51642-CROSS SECTIONS.dwg  
 DATE PLOTTED: 5/8/2013 2:16 PM DRAWN BY: XXX PLOT SCALE: 1:1



NOTE:  
 ALL ELEVATIONS NOTED AT TOP OF SLAB

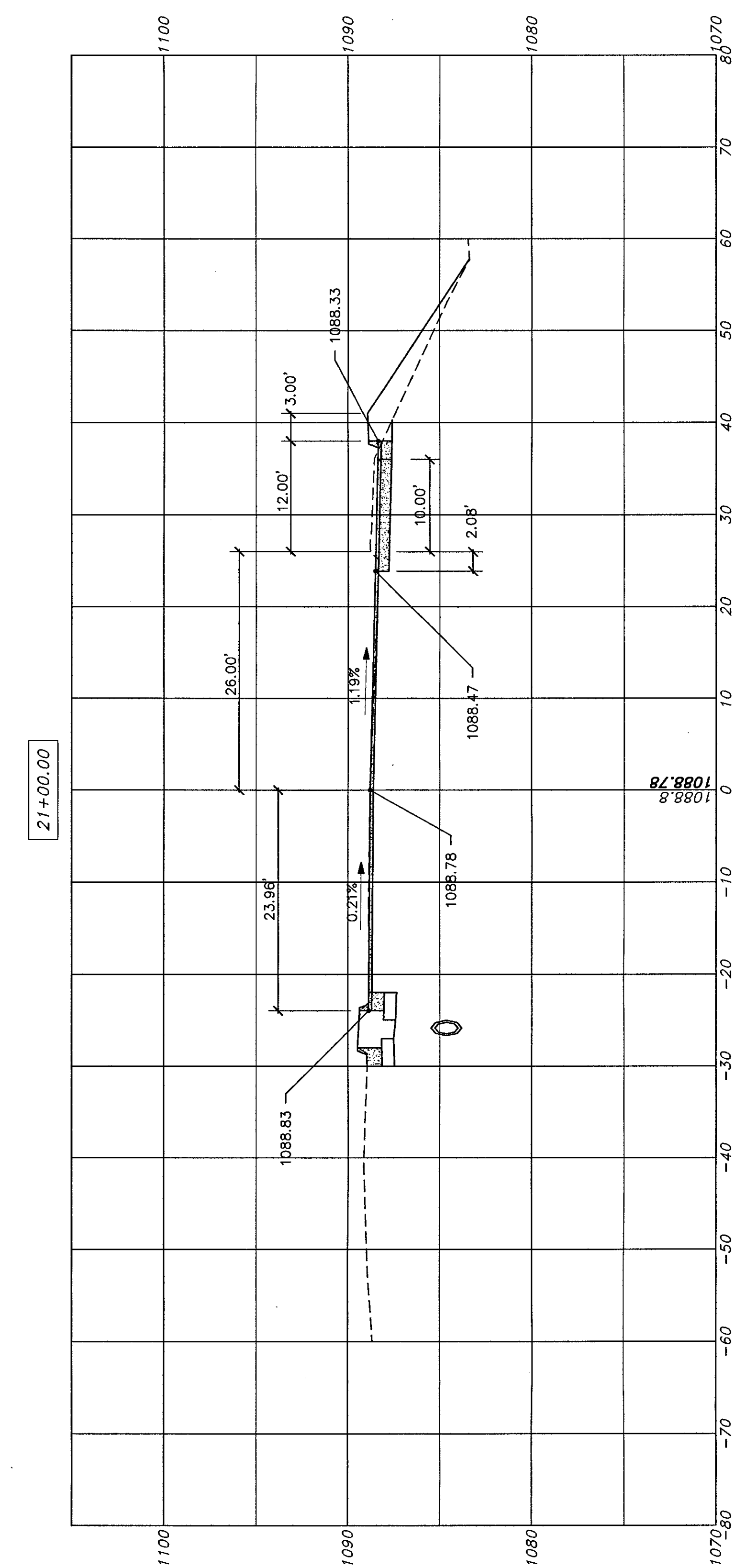
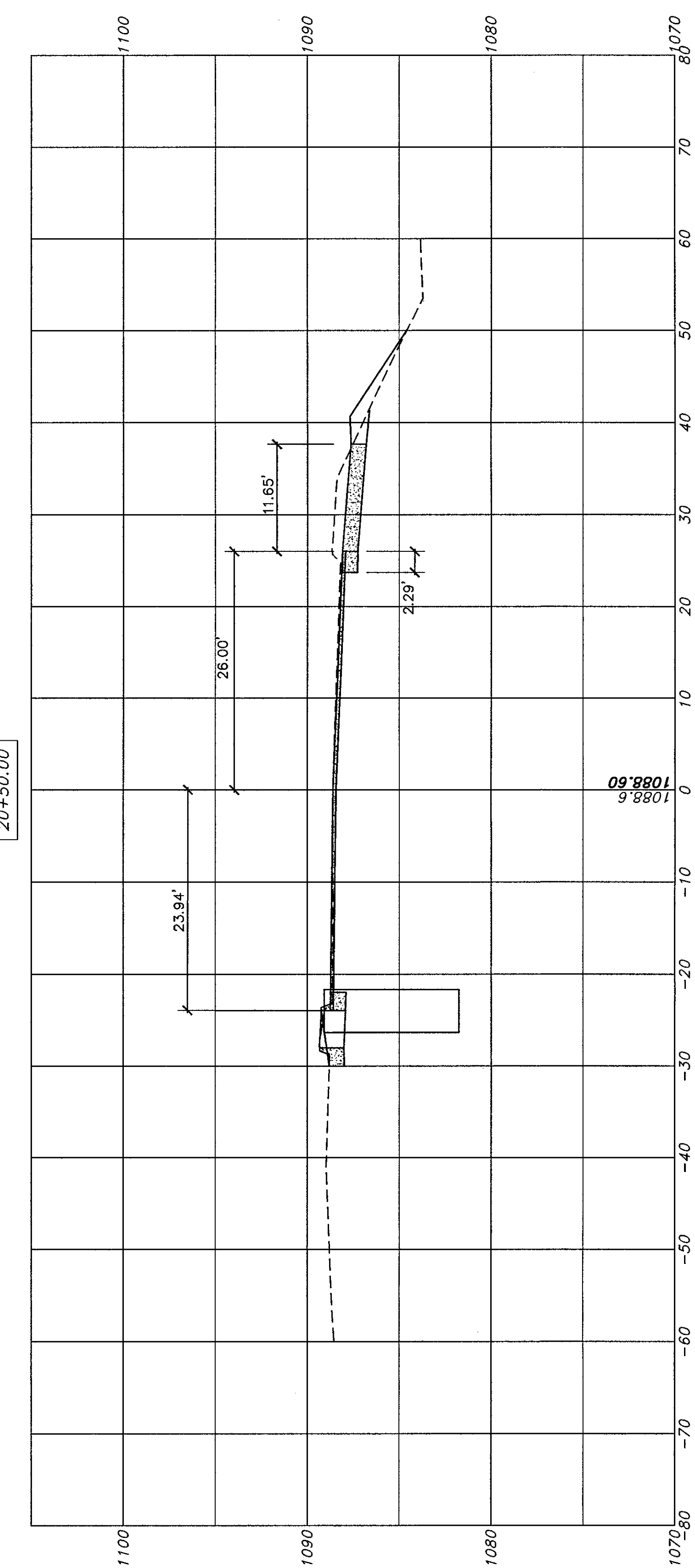
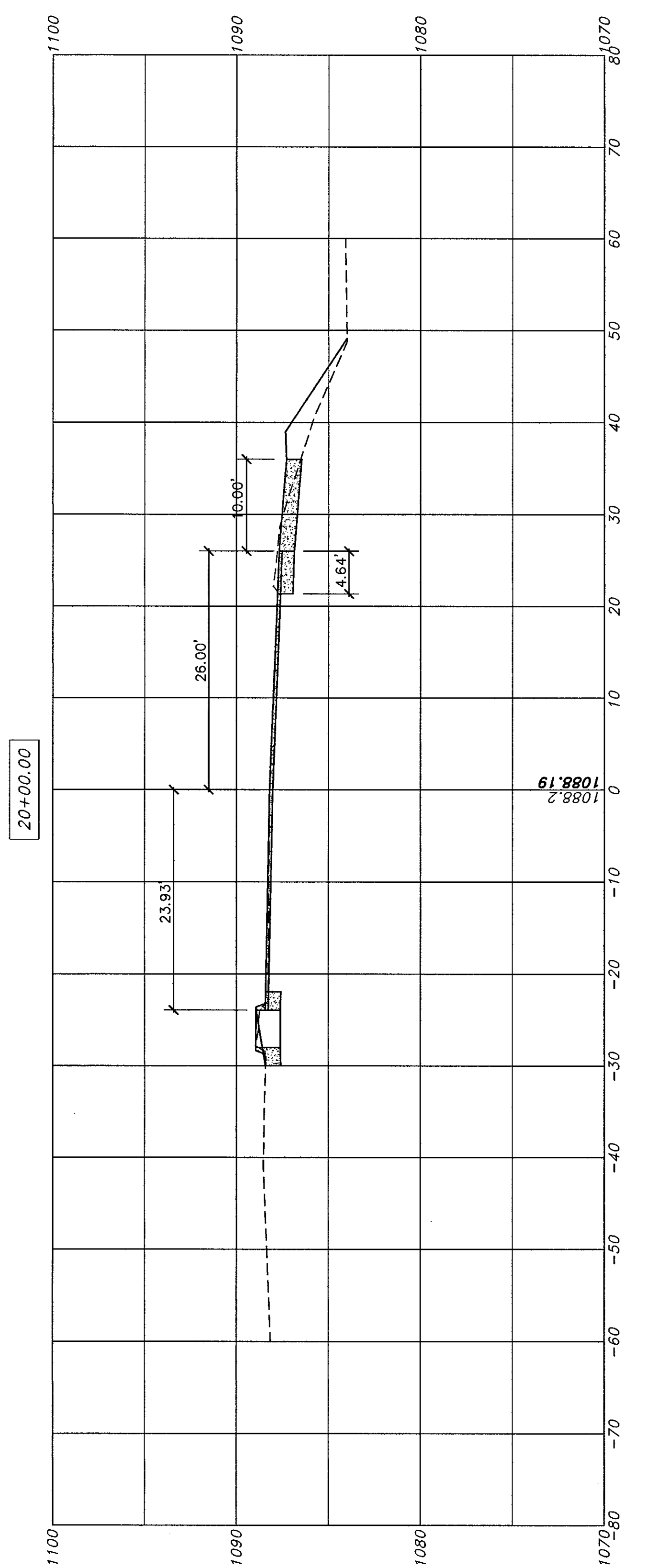
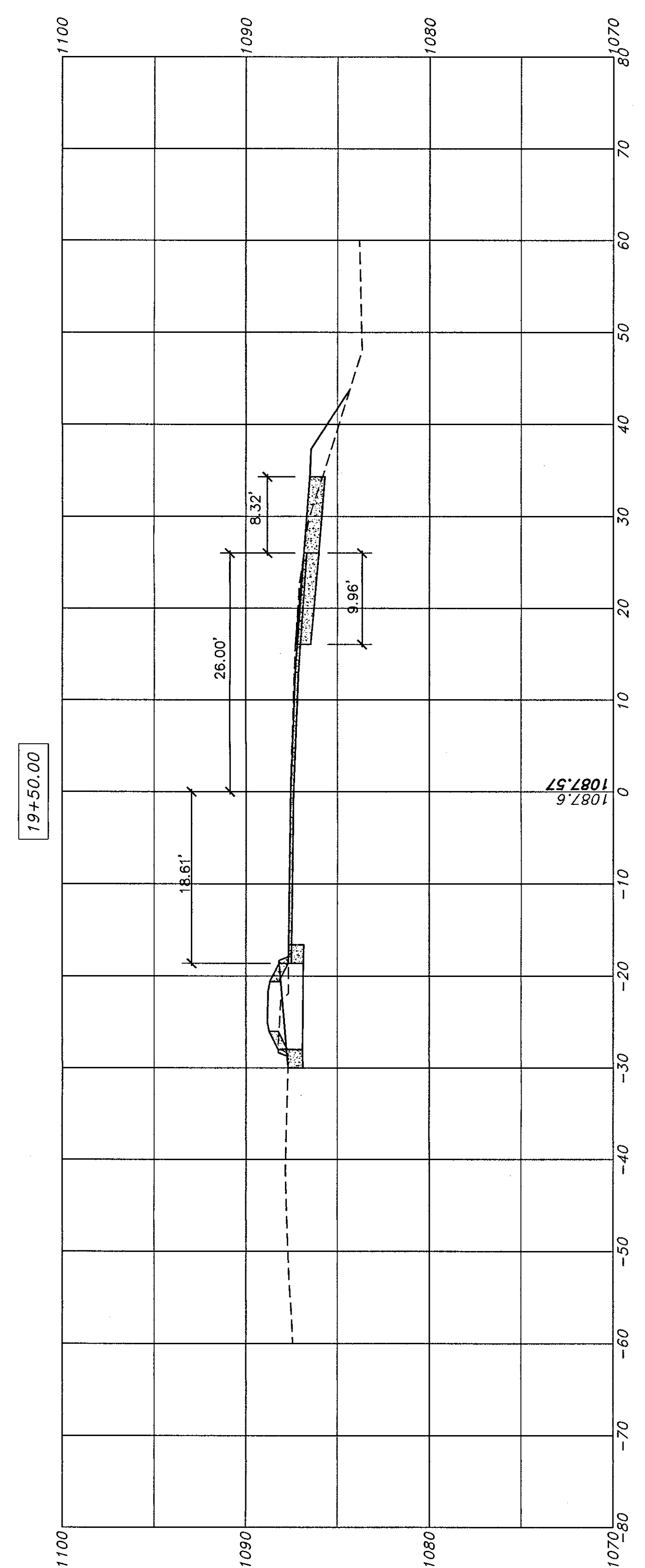

LEGEND:  
 PCCP  
 ACC



**"L" STREET CROSS SECTIONS**  
 CITY OF OMAHA  
 PUBLIC WORKS DEPARTMENT  
**OPW 51642**

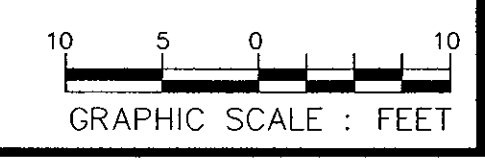


FILENAME: X:\\_CSD 2010 PROJECTS\OPW 51642-84th n L St Int Imp\CAD\Production Drawings\OPW51642-CROSS SECTIONS.dwg  
 DATE PLOTTED: 5/8/2013 2:22 PM DRAWN BY: XXX PLOT SCALE: 1:1



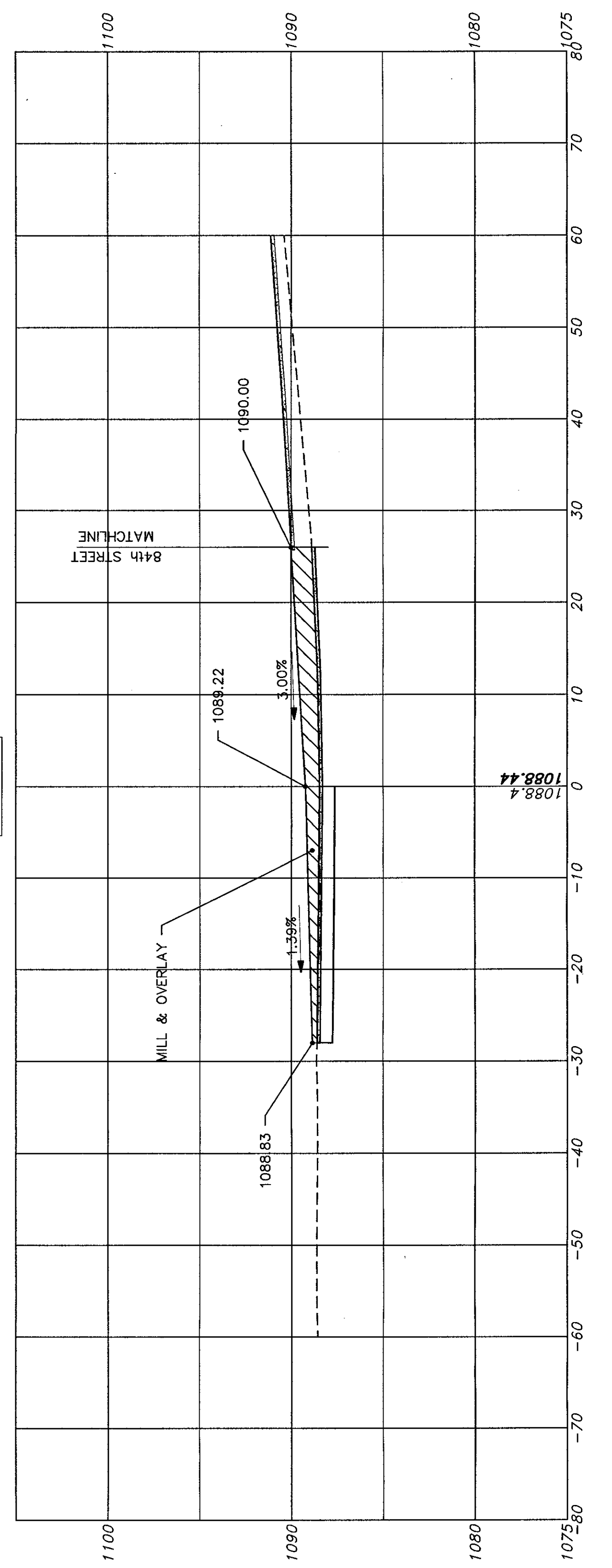
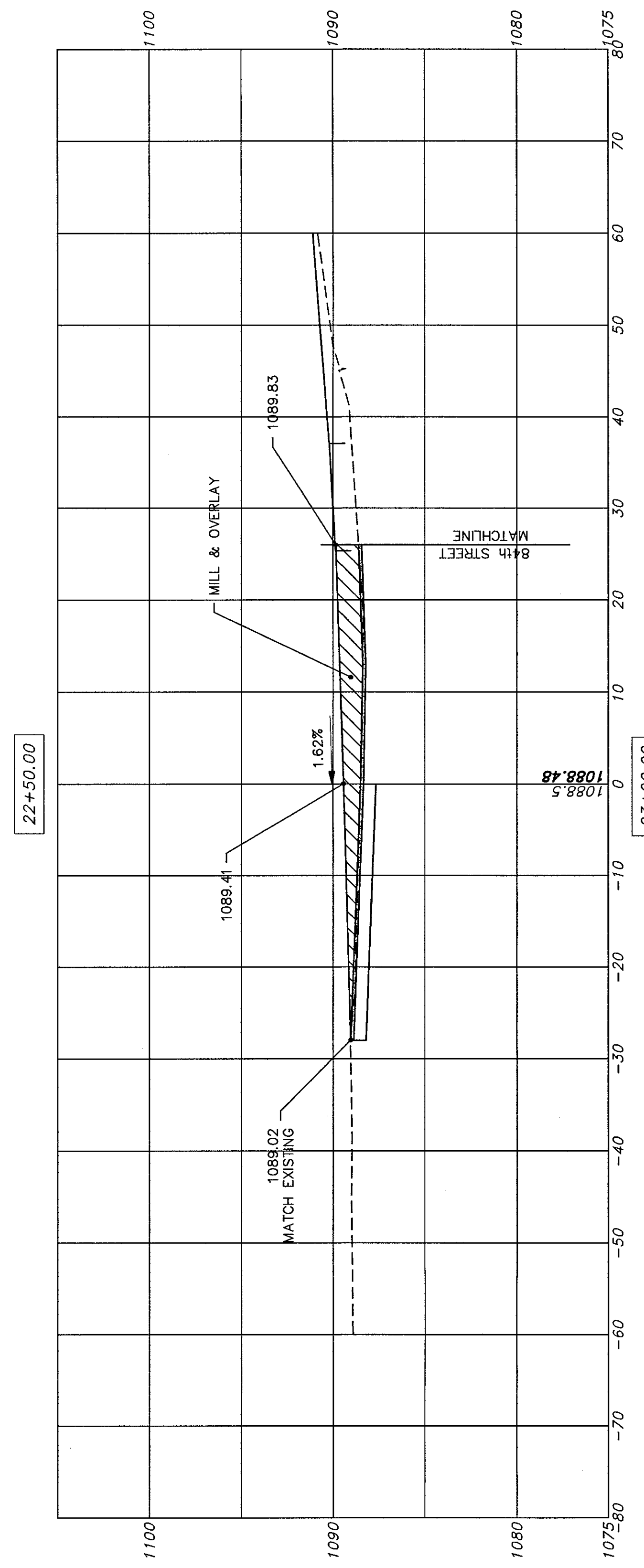
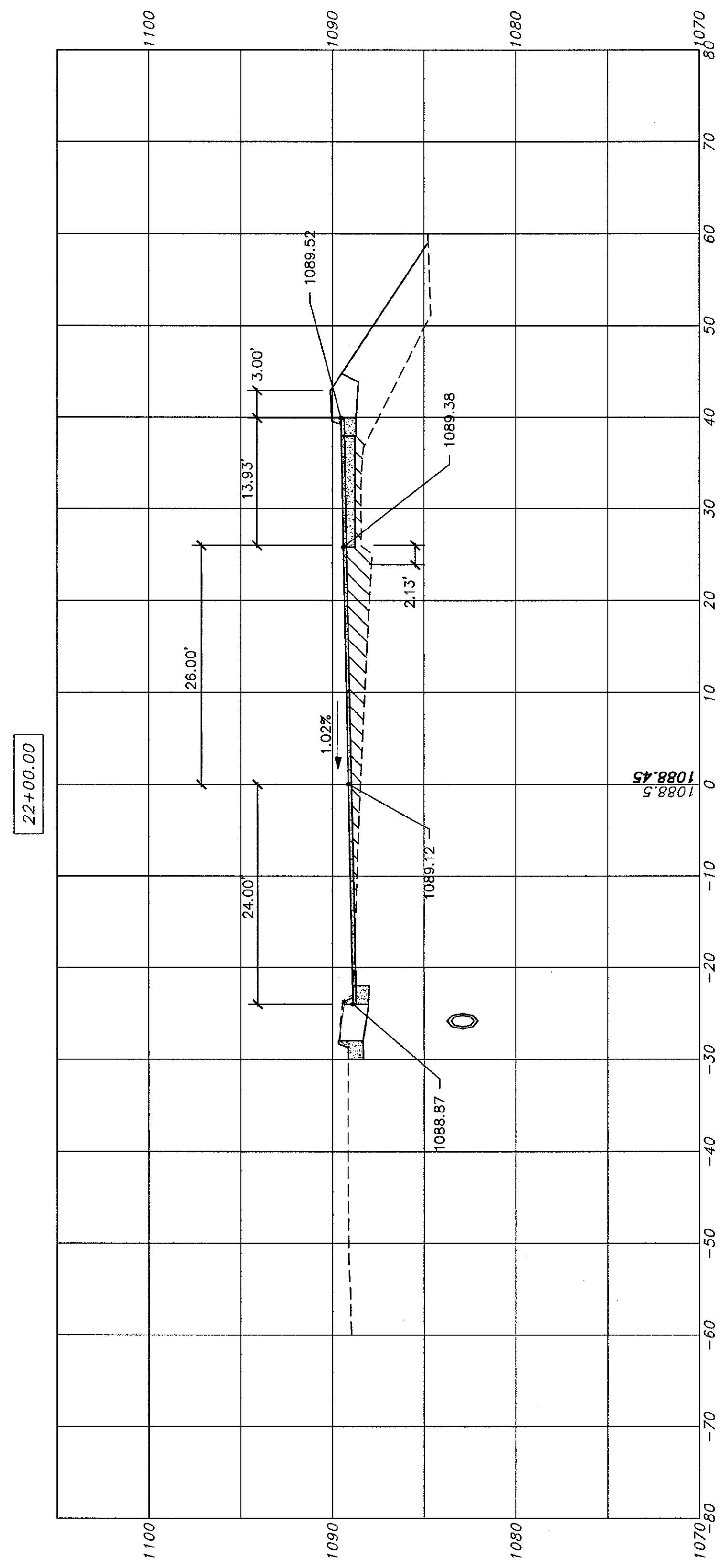
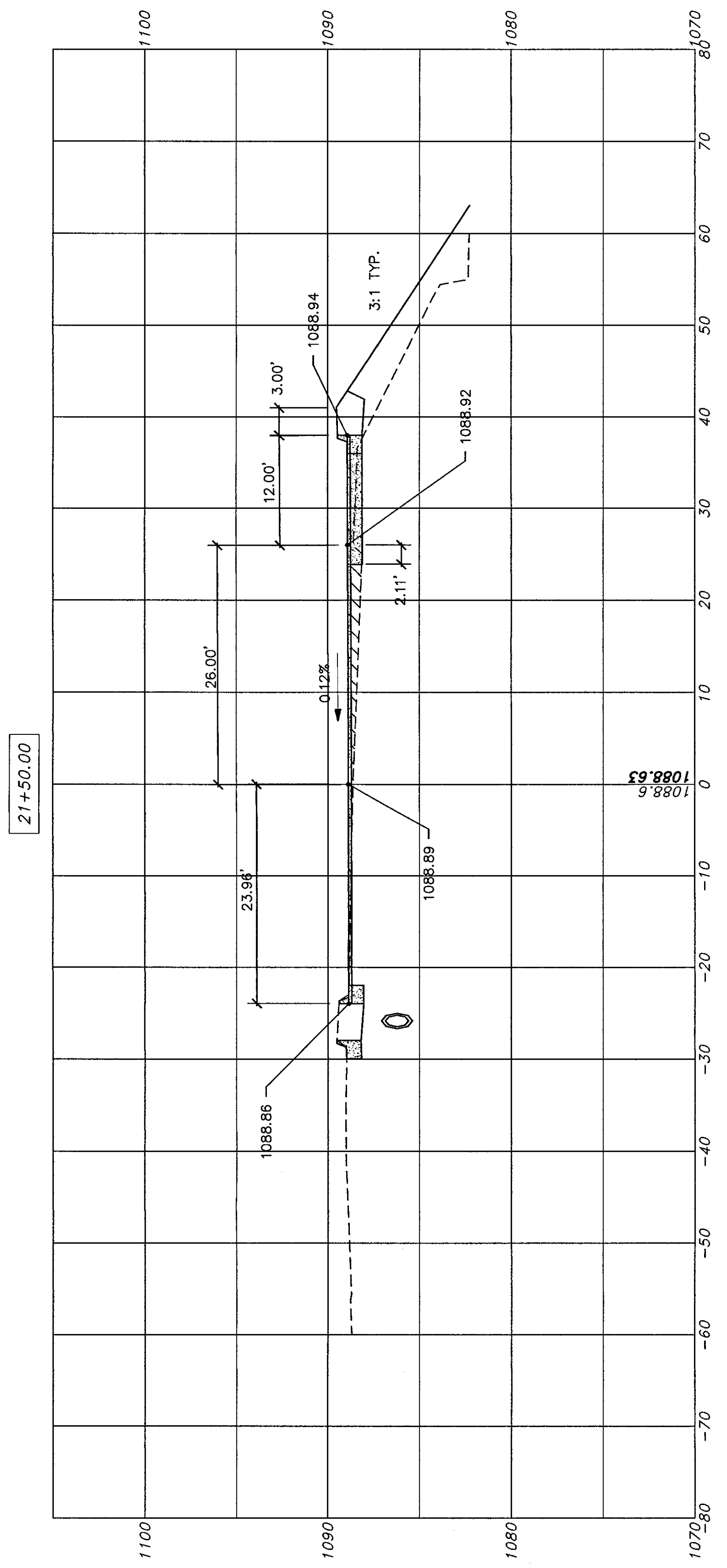

NOTE:  
ALL ELEVATIONS NOTED AT TOP OF SLAB

LEGEND:  
 PCCP  
 ACC



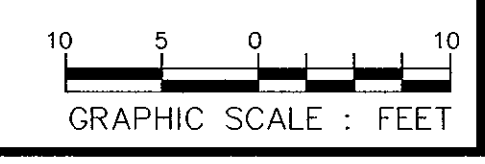
**"L" STREET CROSS SECTIONS**  
 CITY OF OMAHA  
 PUBLIC WORKS DEPARTMENT  
**OPW 51642**

FILENAME: X:\\_CSD 2010 PROJECTS\OPW 51642-84th n.l.st.int.mpl\CAD\Production Drawings\OPW51642-CROSS SECTIONS.dwg  
 DATE PLOTTED: 5/8/2013 2:23 PM DRAWN BY: XXX PLOT SCALE: 1:1



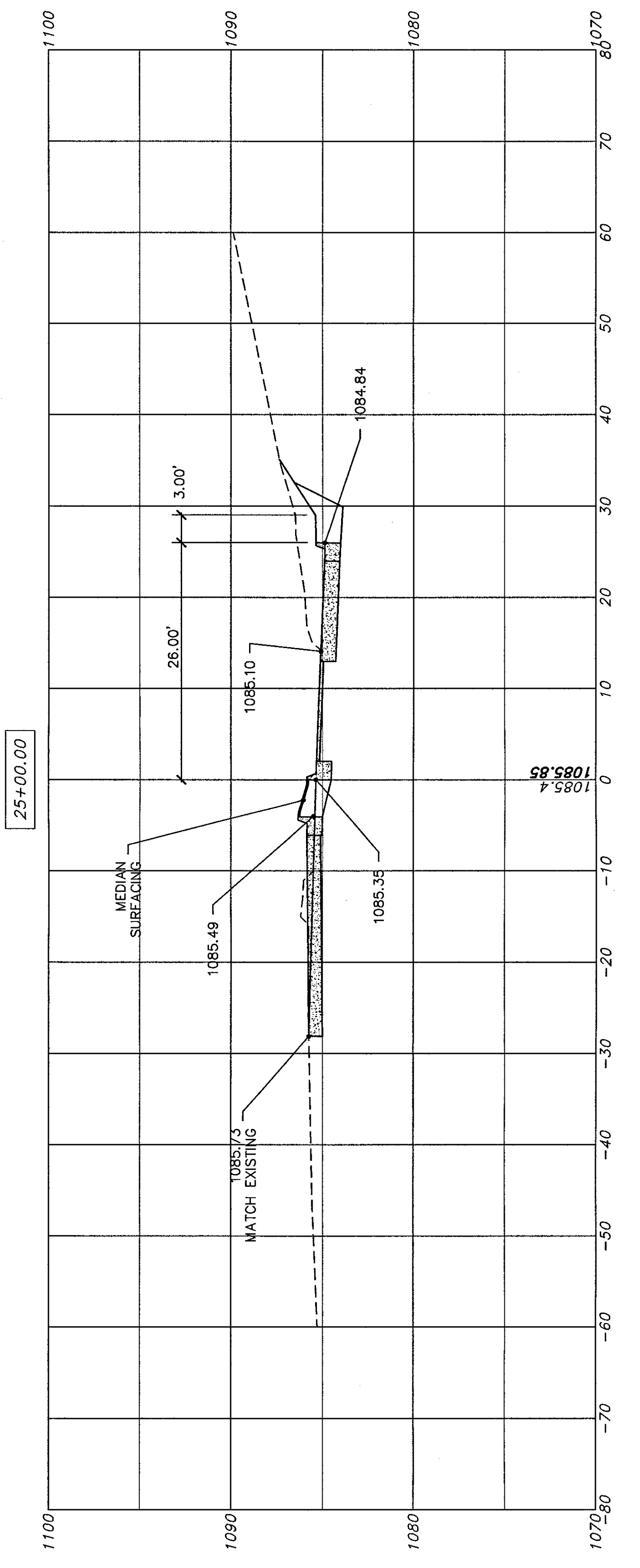
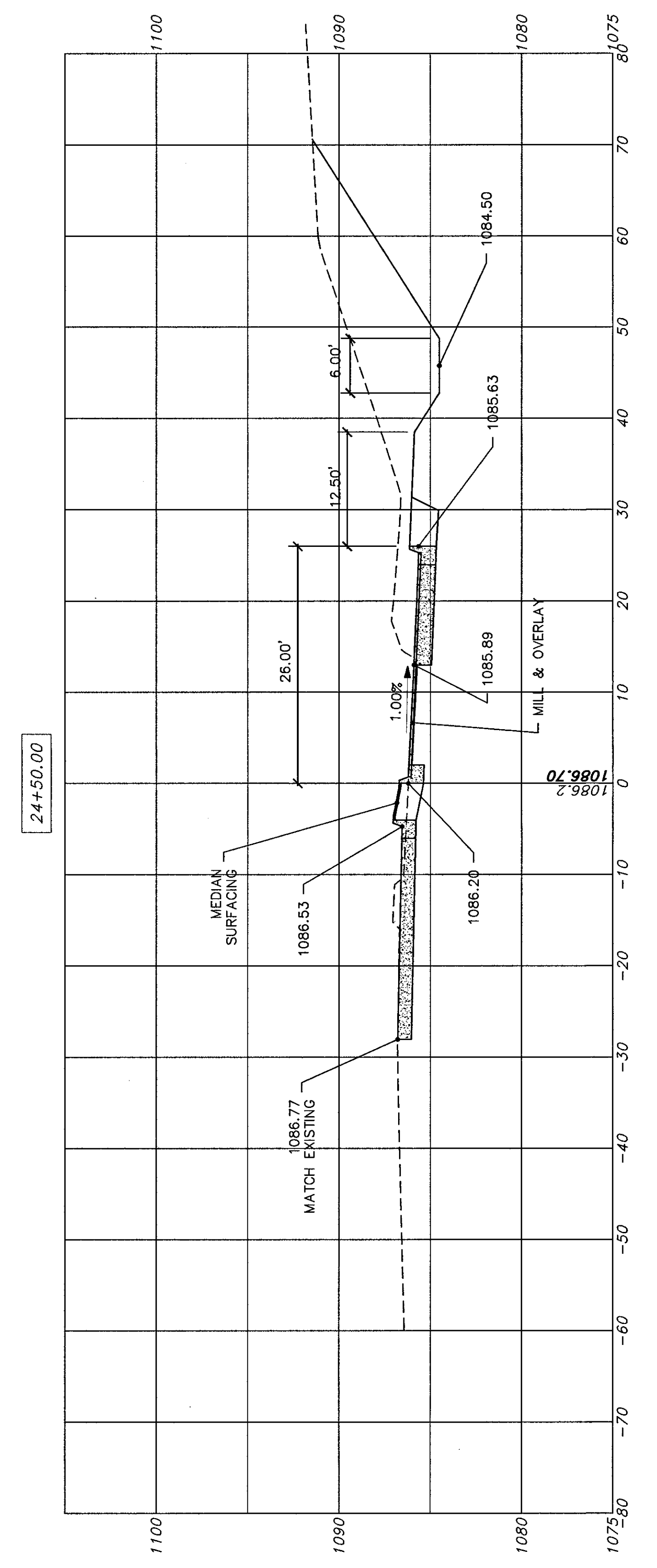
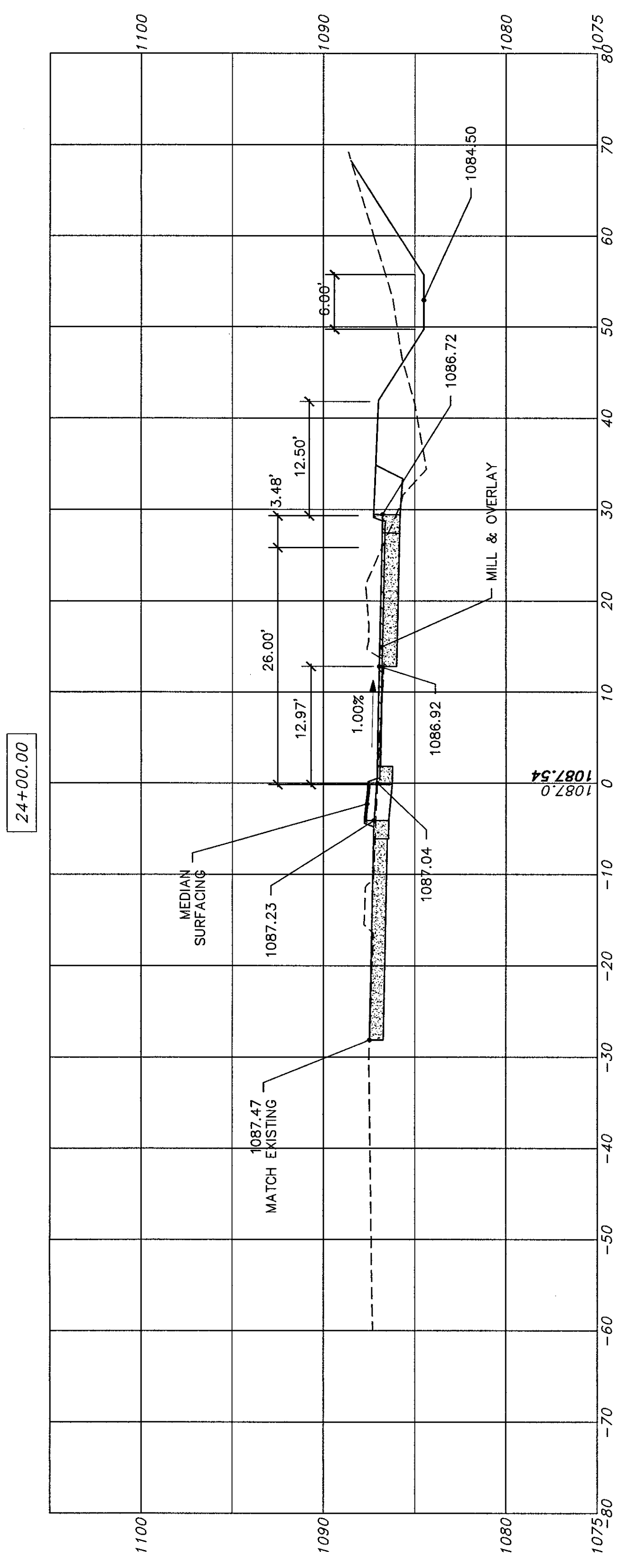
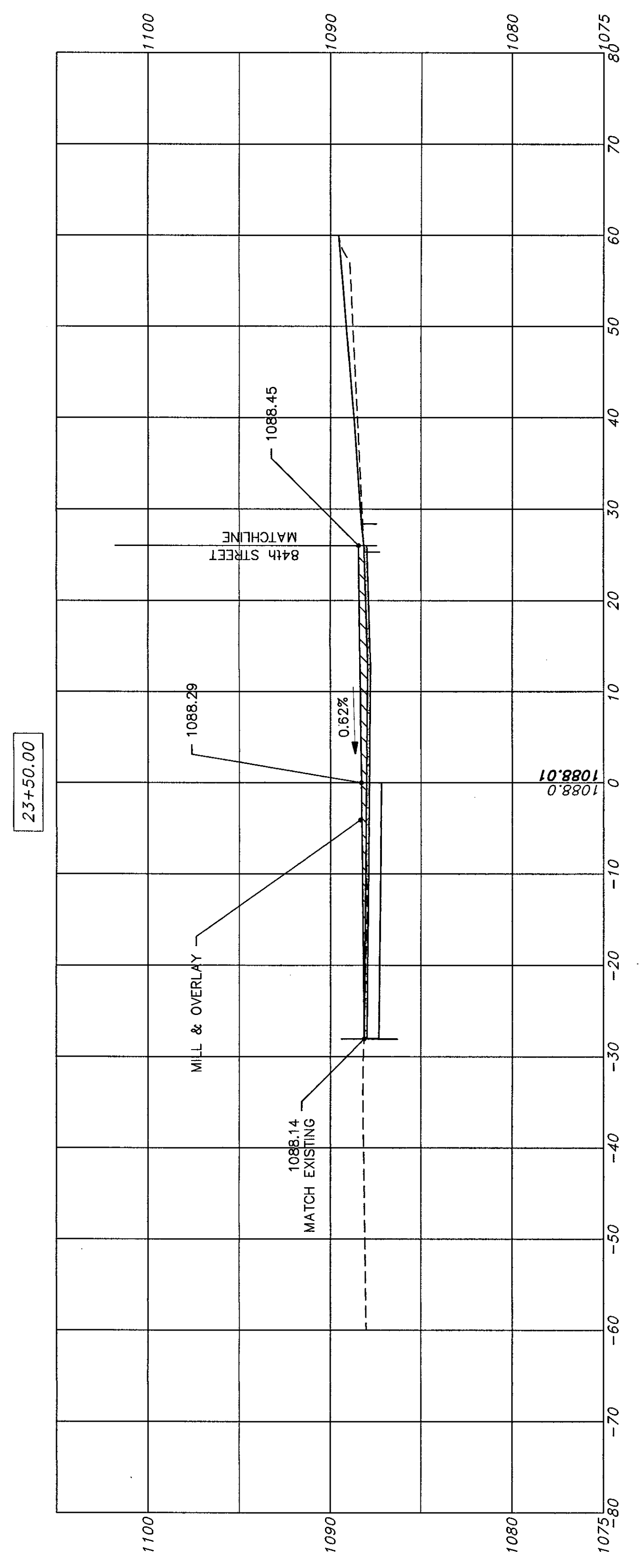
NOTE:  
 ALL ELEVATIONS NOTED AT TOP OF SLAB

LEGEND:  
 PCCP  
 ACC


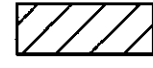


**"L" STREET CROSS SECTIONS**  
 CITY OF OMAHA  
 PUBLIC WORKS DEPARTMENT  
**OPW 51642**

FILENAME: x:\\_CSD 2010 PROJECTS\OPW 51642-84th n. L St. Int Imp\CAD\Production Drawings\OPW51642-CROSS SECTIONS.dwg  
 DATE PLOTTED: 5/9/2013 2:23 PM DRAWN BY: XXX PLOT SCALE: 1:1



NOTE:  
 ALL ELEVATIONS NOTED AT TOP OF SLAB

LEGEND:  
 PCCP  
 ACC

**"L" STREET CROSS SECTIONS**

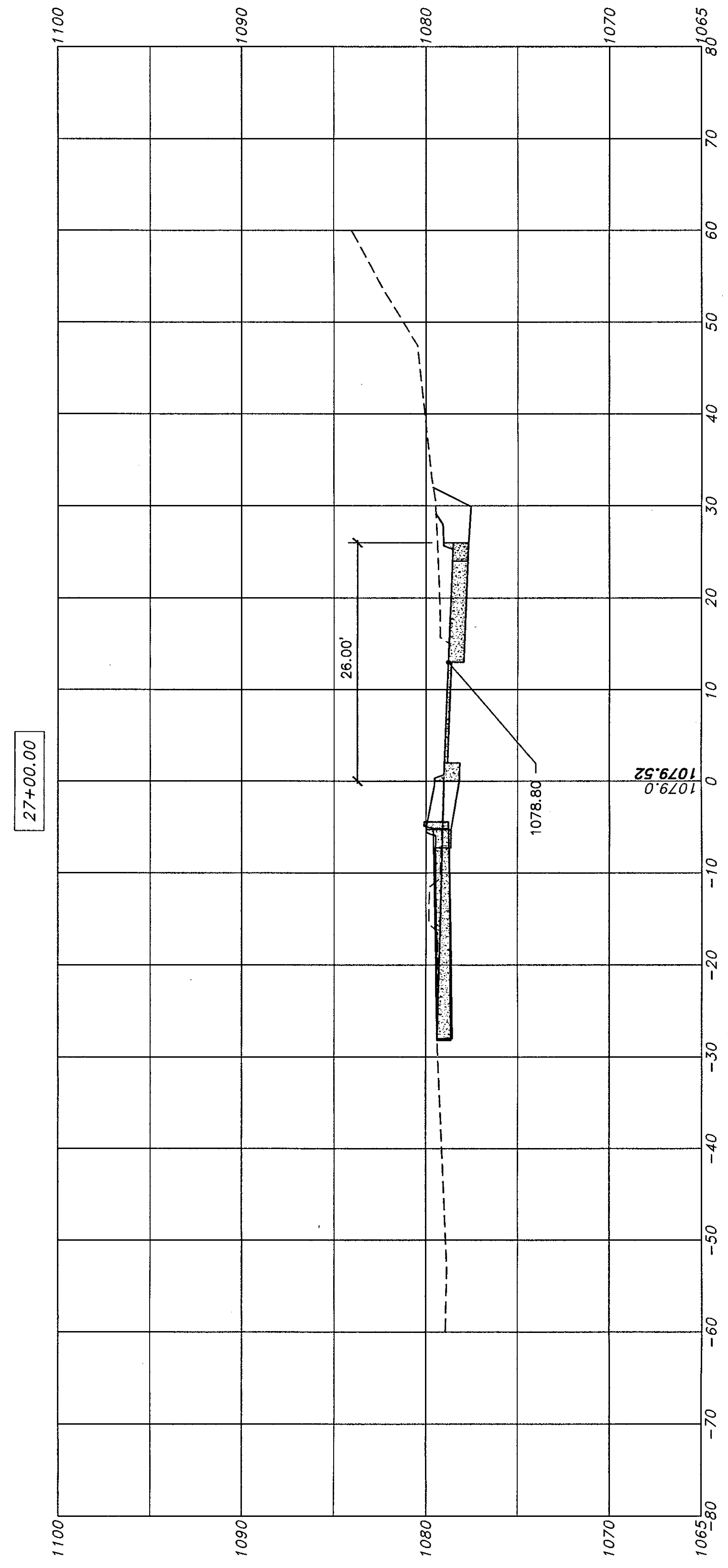
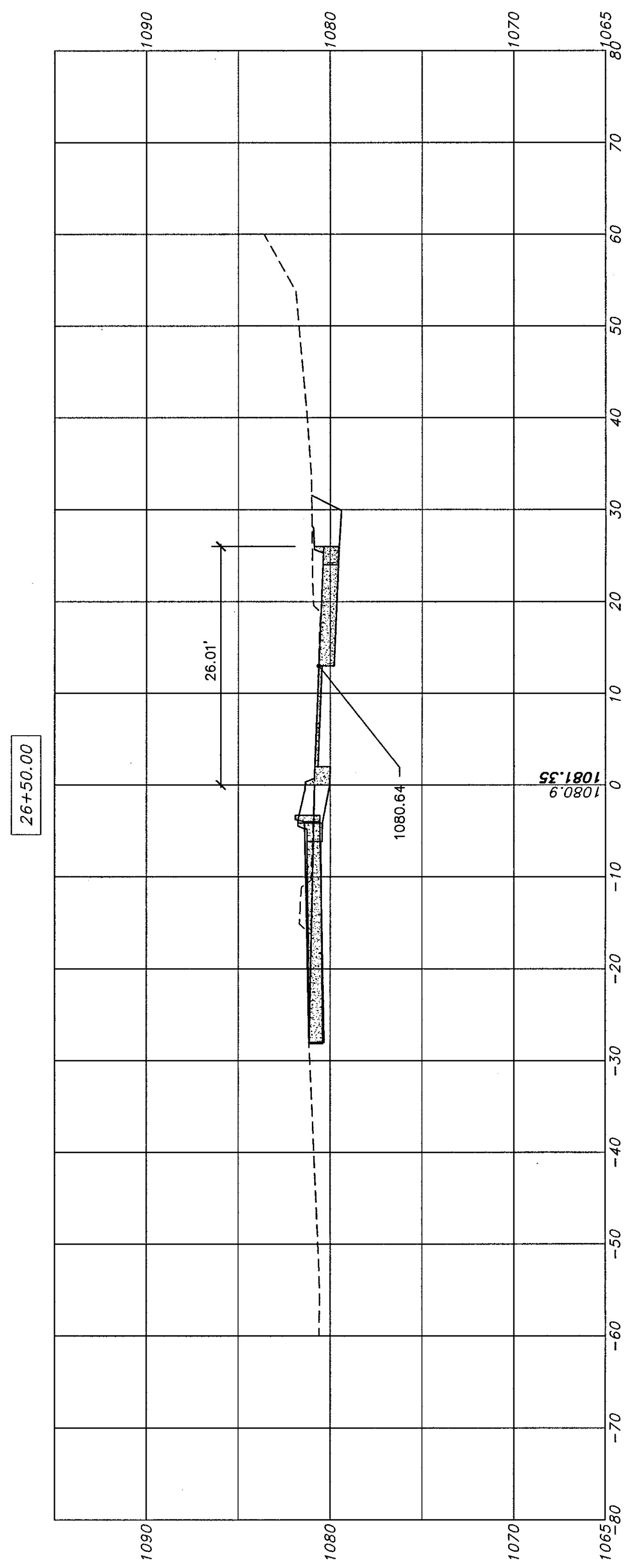
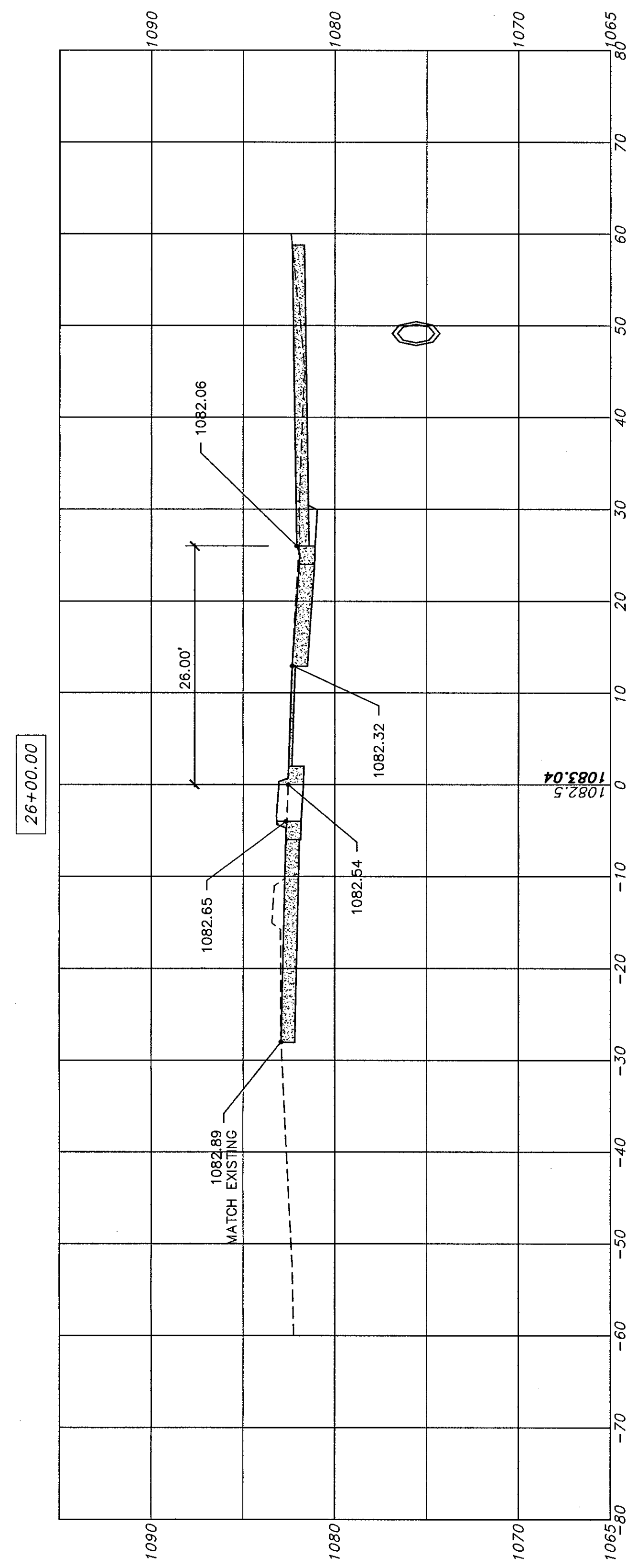
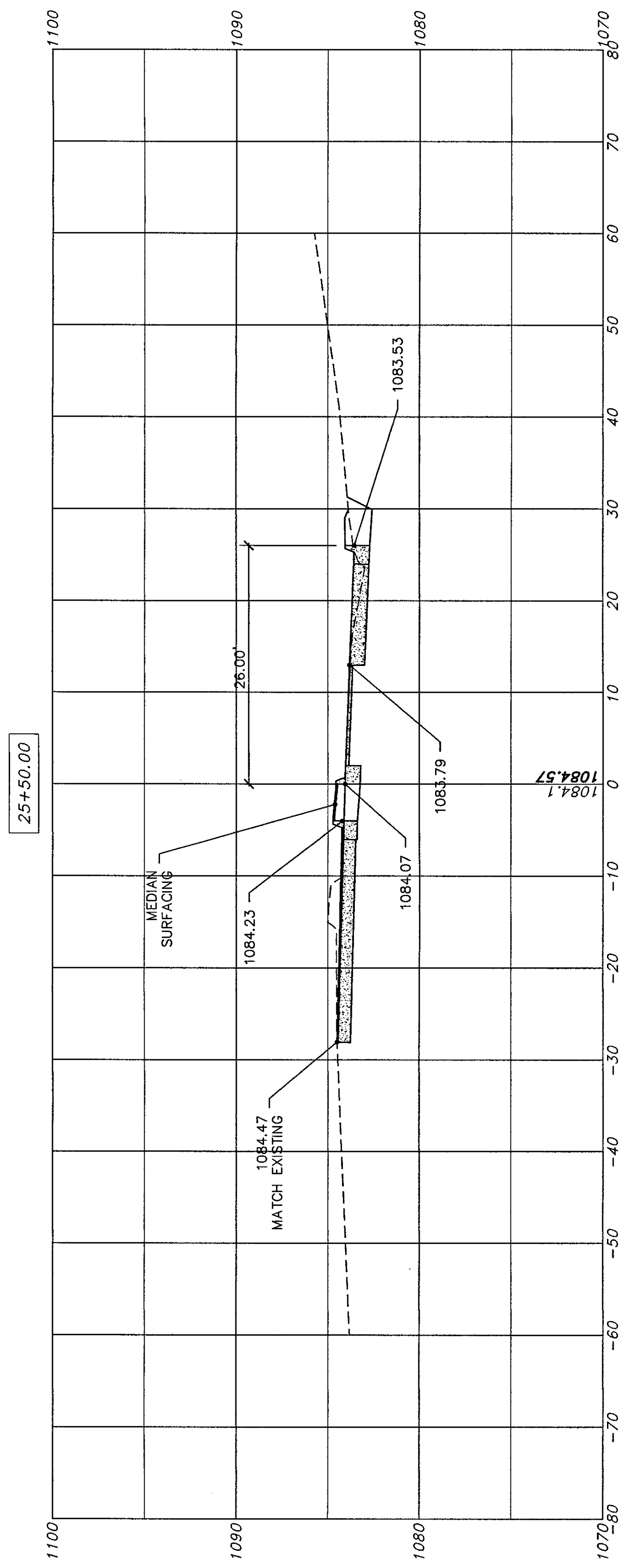
CITY OF OMAHA  
 PUBLIC WORKS DEPARTMENT

**OPW 51642**



10 5 0 5 10  
 GRAPHIC SCALE : FEET



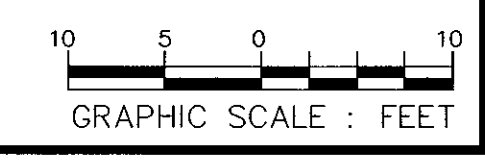
FILENAME: X:\\_CSD 2010 PROJECTS\OPW 51642-84th o L St. Int. Imp.\CAD\Production Drawings\OPW51642-CROSS SECTIONS.dwg  
 DATE PLOTTED: 5/8/2013 2:24 PM DRAWN BY: XXX PLOT SCALE: 1:1



NOTE:  
ALL ELEVATIONS NOTED AT TOP OF SLAB


LEGEND:  
 PCCP  
 ACC

### 84TH STREET CROSS SECTIONS



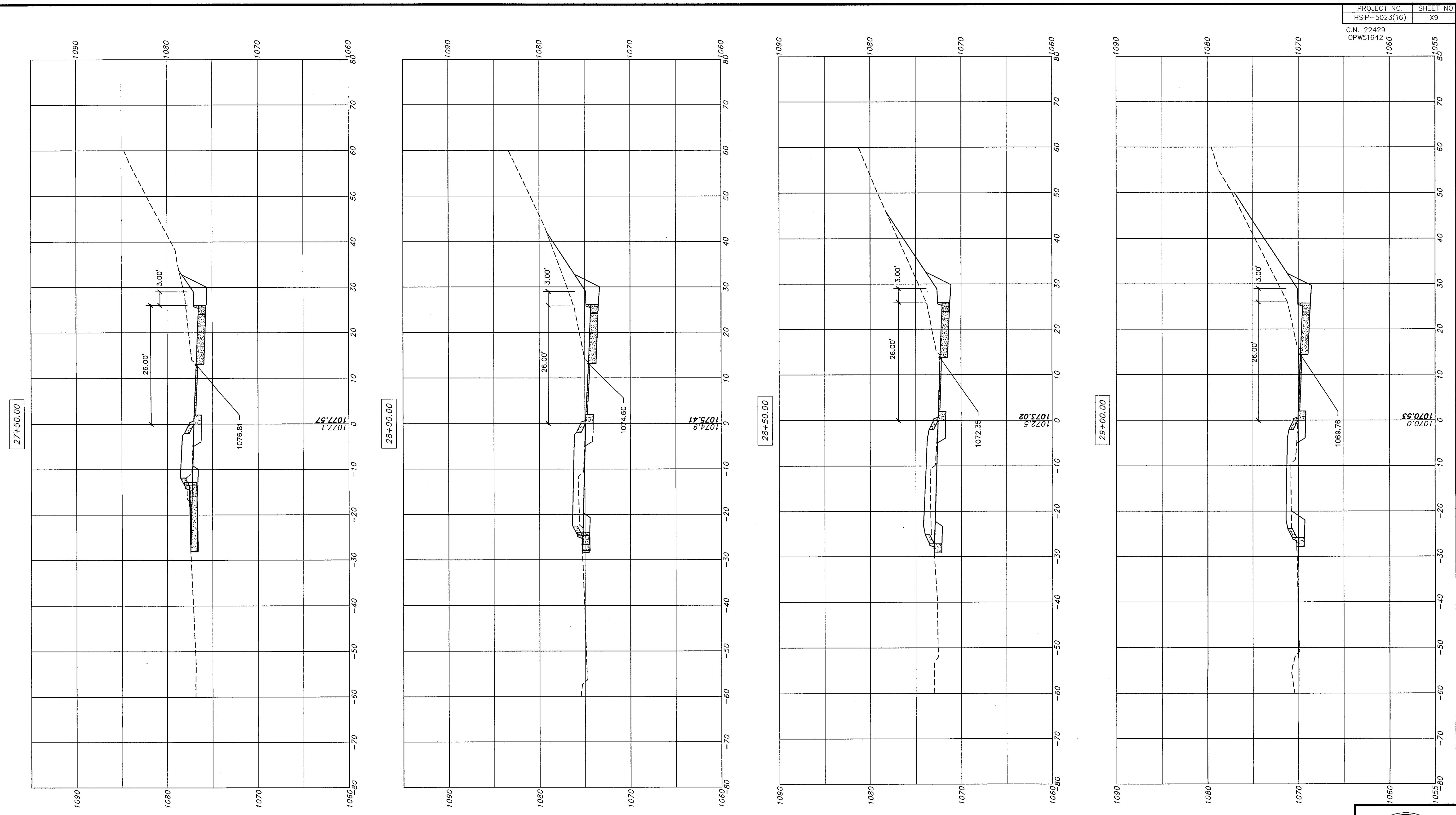
CITY OF OMAHA  
PUBLIC WORKS DEPARTMENT

**OPW 51642**







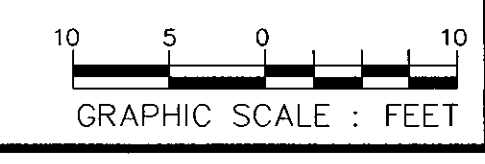
FILENAME: X:\\_CSD\_2010\_PROJECTS\OPW 51642-84th St\1st Imp\CAD\Production Drawings\OPW51642-CROSS SECTIONS.dwg  
 DATE PLOTTED: 5/9/2013 2:25 PM DRAWN BY: XXX PLOT SCALE: 1:1



NOTE:  
 ALL ELEVATIONS NOTED AT TOP OF SLAB


LEGEND:  
 PCCP  
 ACC

### 84TH STREET CROSS SECTIONS

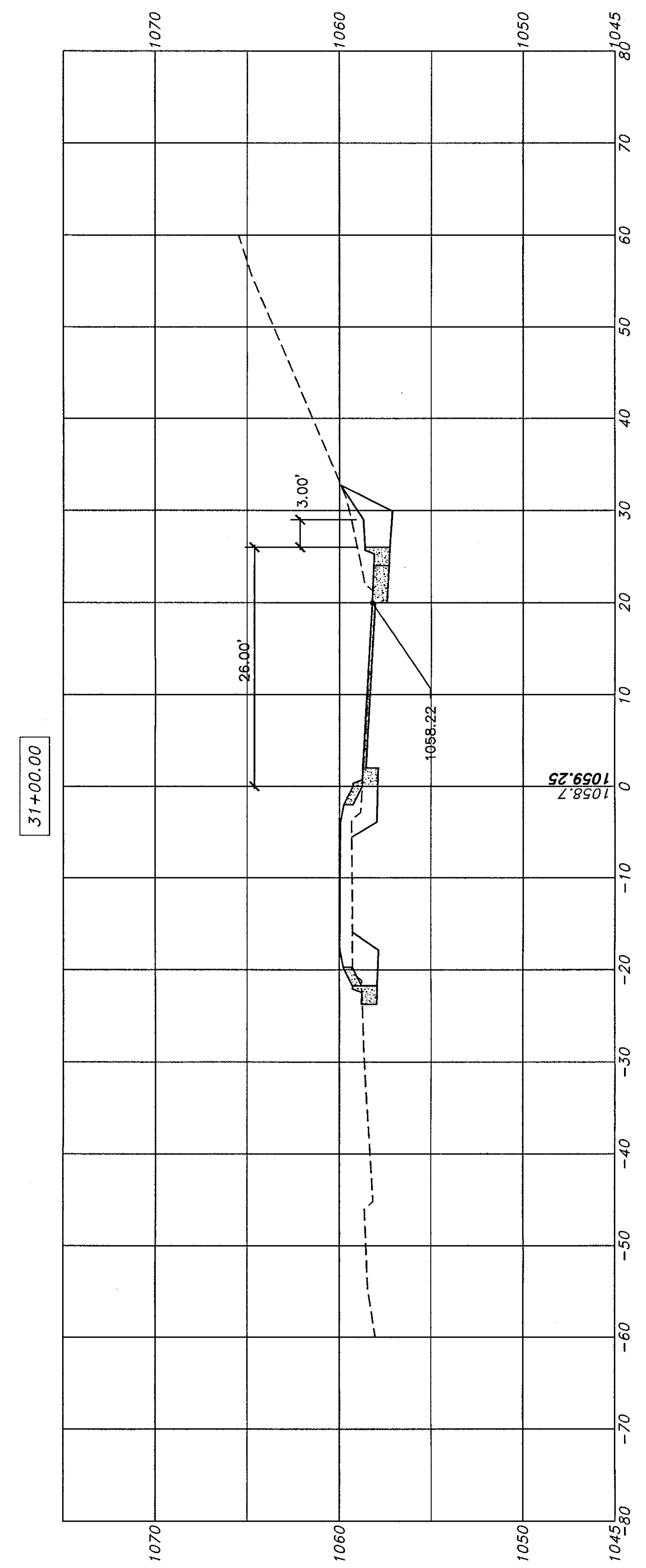
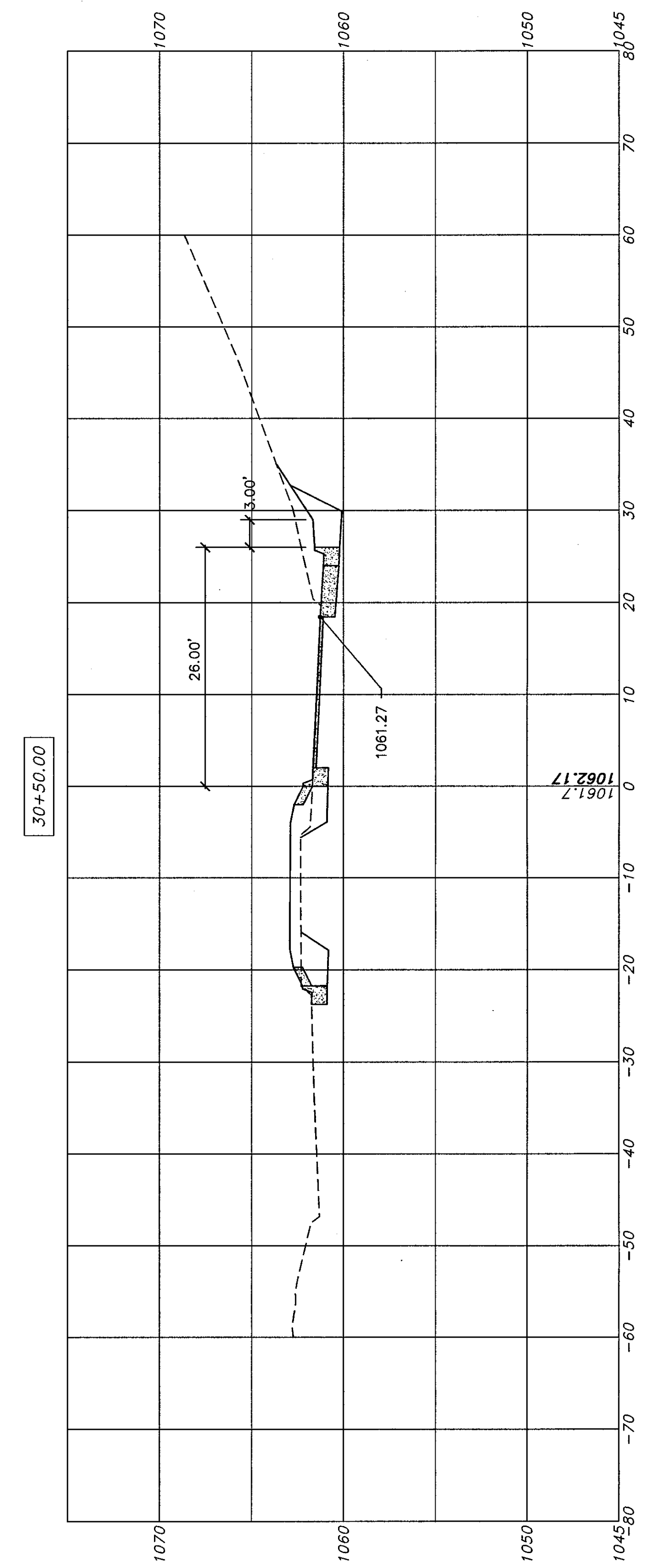
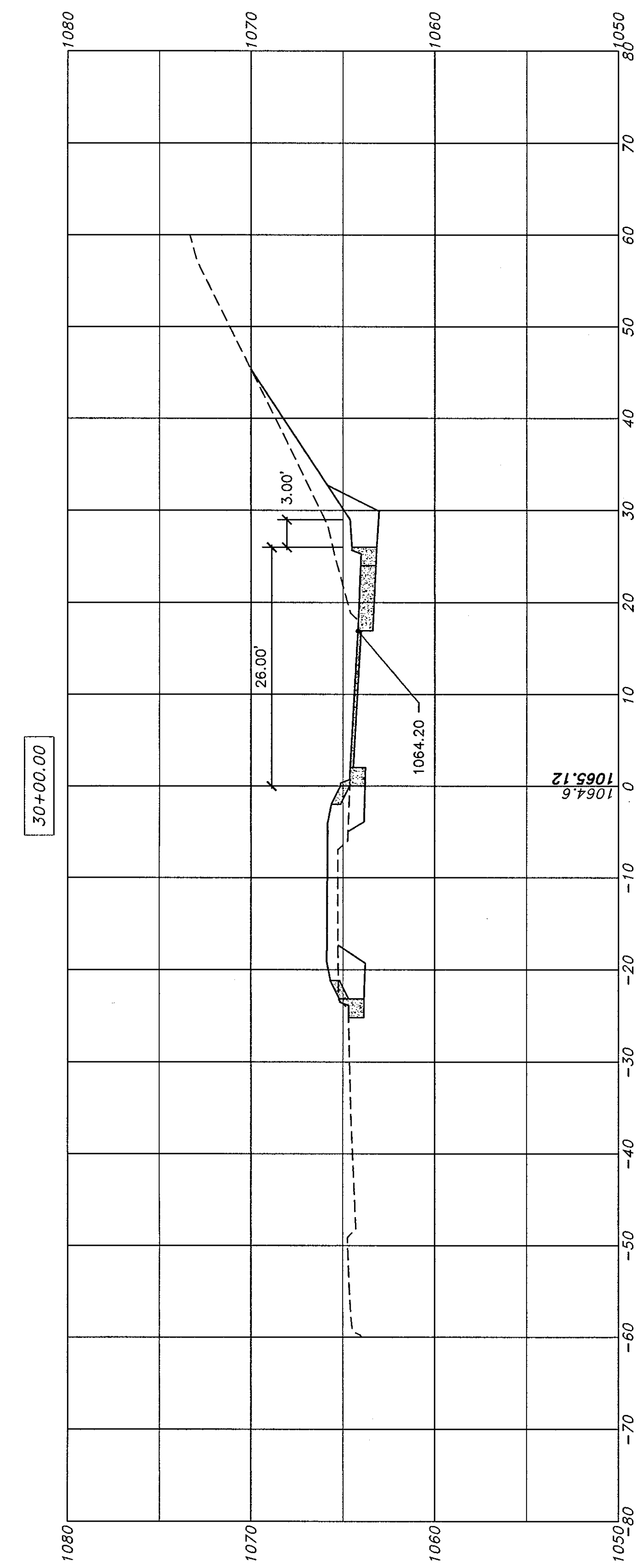
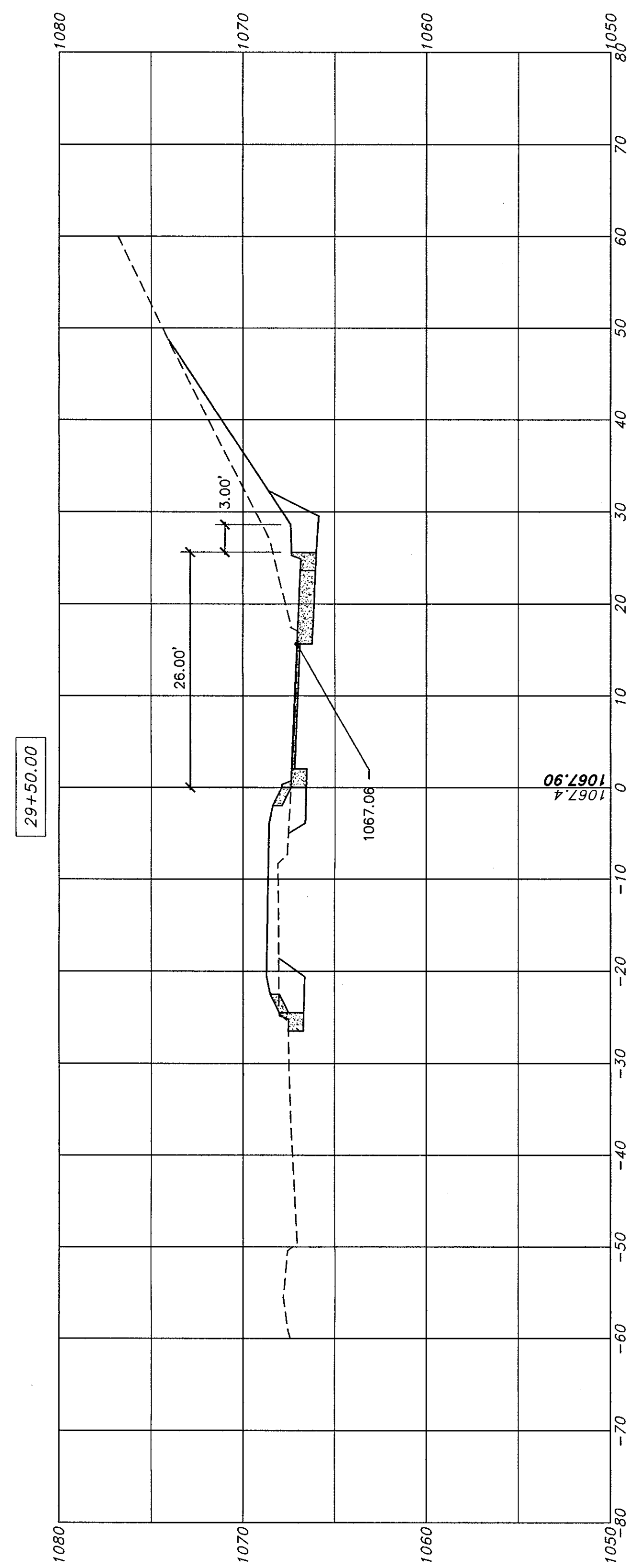


CITY OF OMAHA  
 PUBLIC WORKS DEPARTMENT



**OPW 51642**



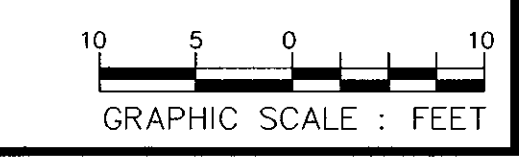
FILENAME: X:\\_CSD\_2010\_PROJECTS\OPW\_51642-84th n L St Int Imp\CAD\Production Drawings\OPW51642-CROSS SECTIONS.dwg  
 DATE PLOTTED: 5/8/2013 2:26 PM DRAWN BY: XXX PLOT SCALE: 1:1



NOTE:  
ALL ELEVATIONS NOTED AT TOP OF SLAB


LEGEND:  
 PCCP  
 ACC

### 84TH STREET CROSS SECTIONS

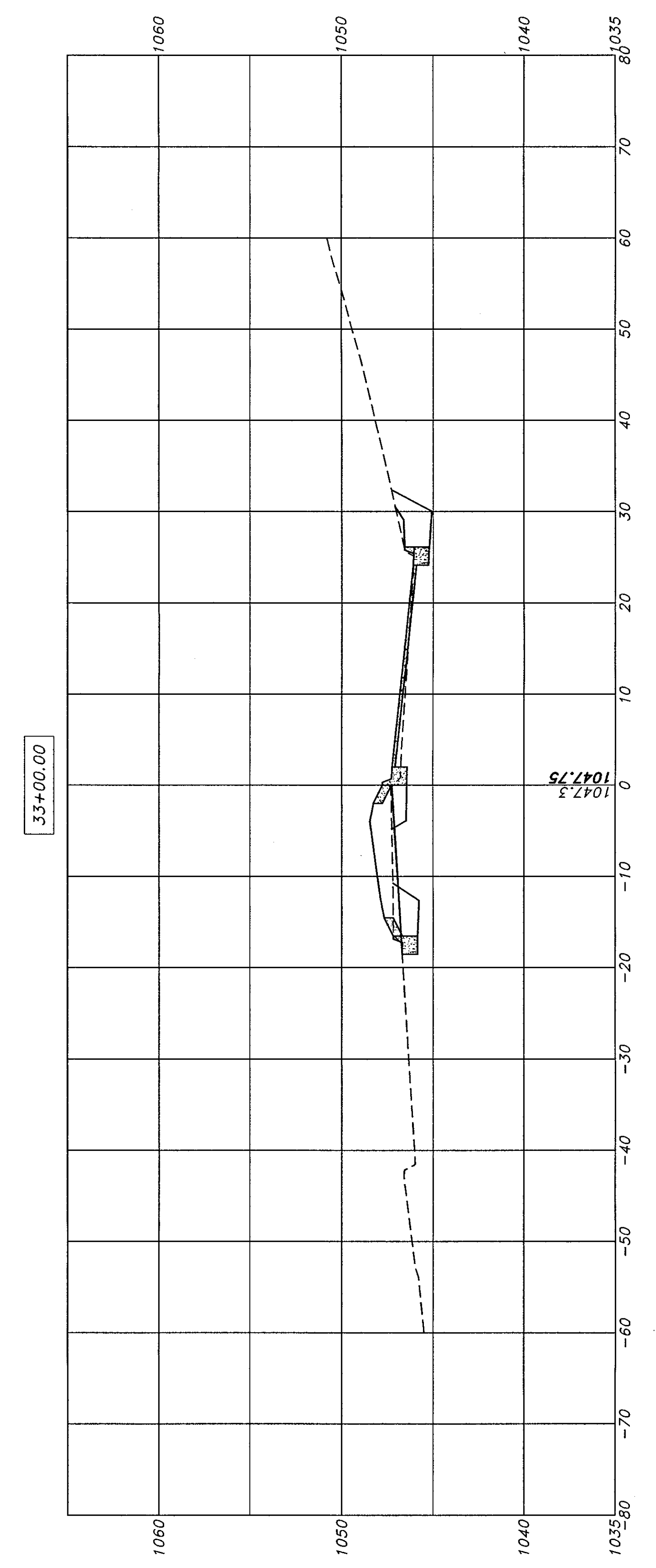
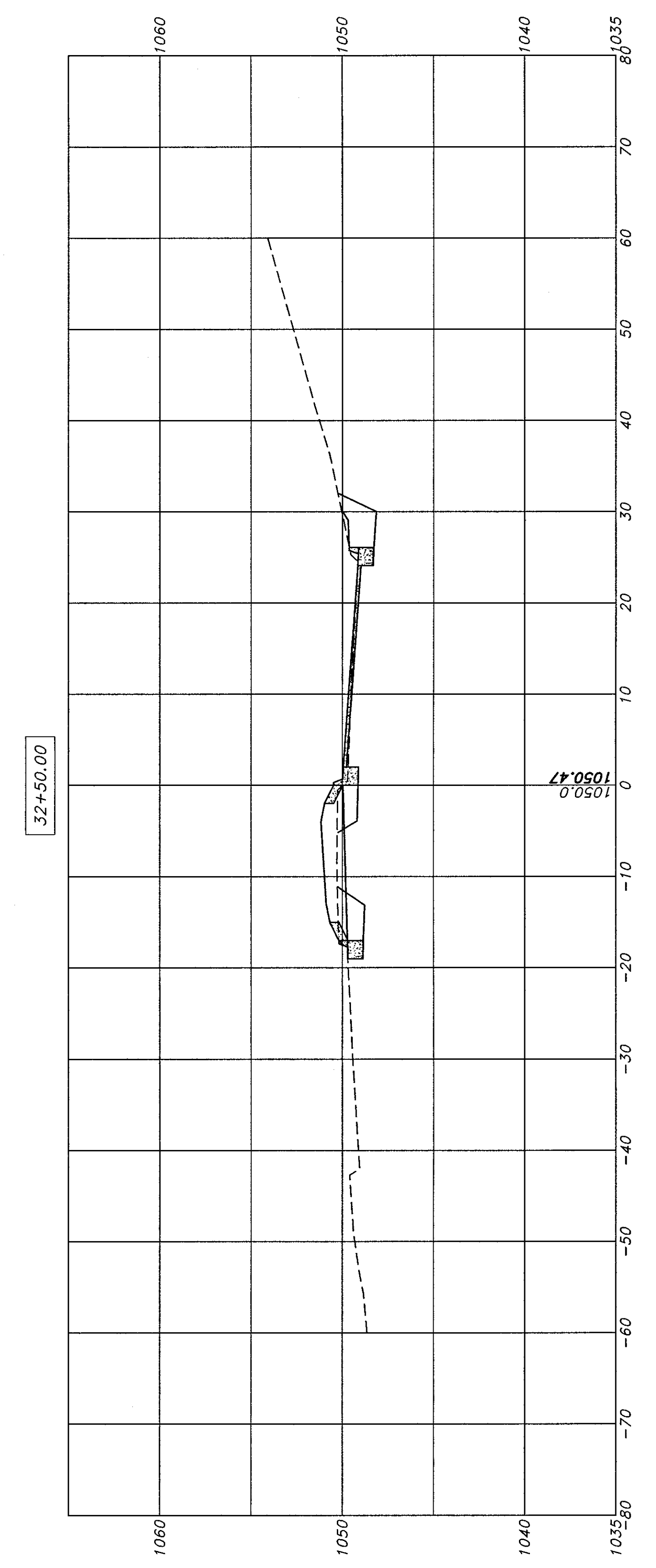
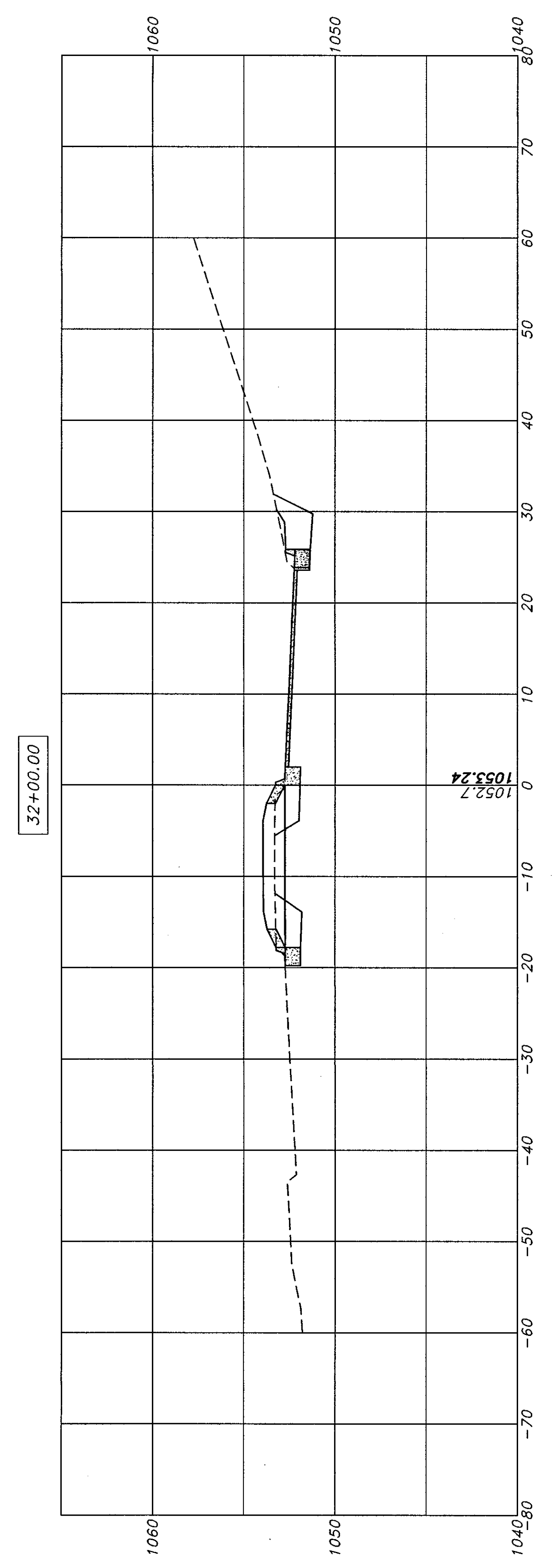
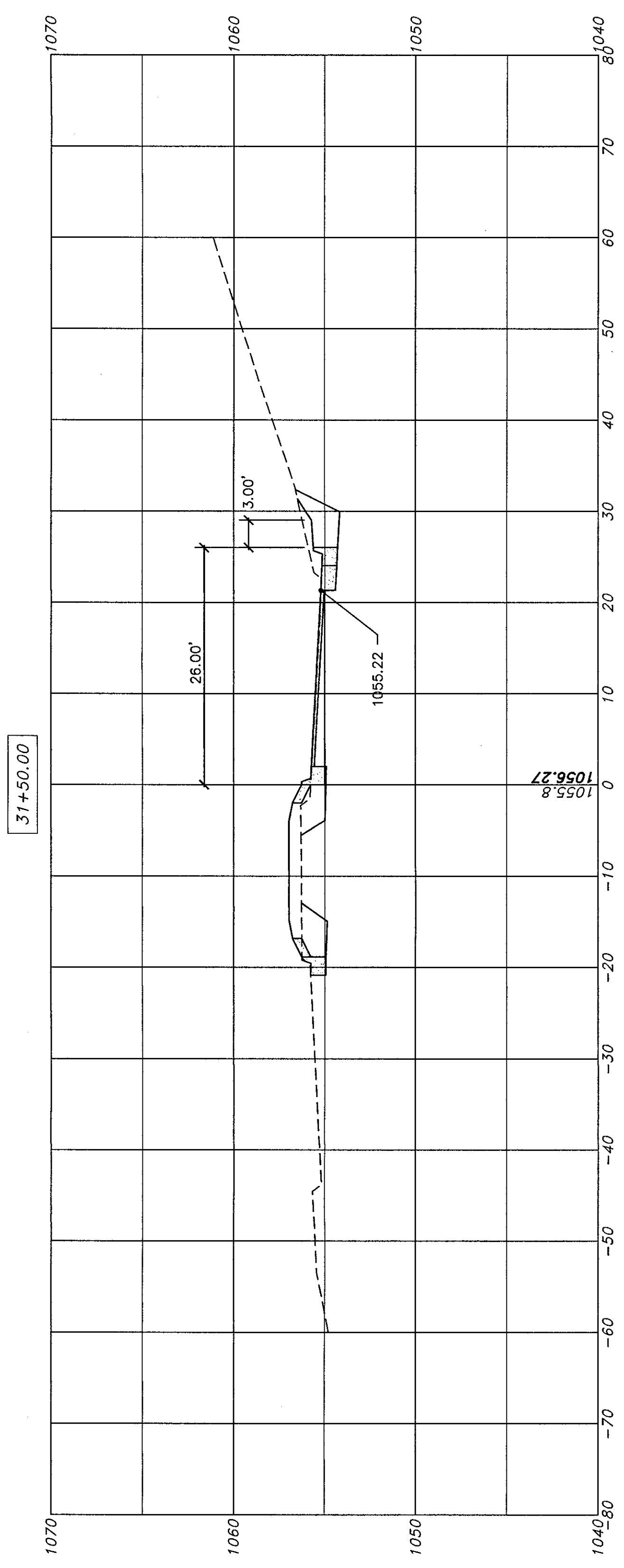


CITY OF OMAHA  
PUBLIC WORKS DEPARTMENT


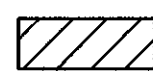
**OPW 51642**



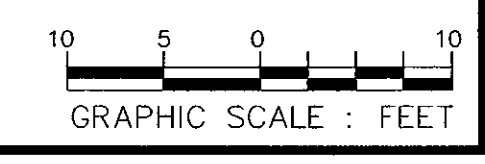
FILENAME: X:\CSD 2010 PROJECTS\OPW 51642-84th a L St. Int Imp\CAD\Production Drawings\OPW51642-CROSS SECTIONS.dwg  
DATE PLOTTED: 5/8/2013 2:26 PM DRAWN BY: XXX PLOT SCALE: 1:1



NOTE:  
ALL ELEVATIONS NOTED AT TOP OF SLAB


LEGEND:  
 PCCP  
 ACC

### 84TH STREET CROSS SECTIONS

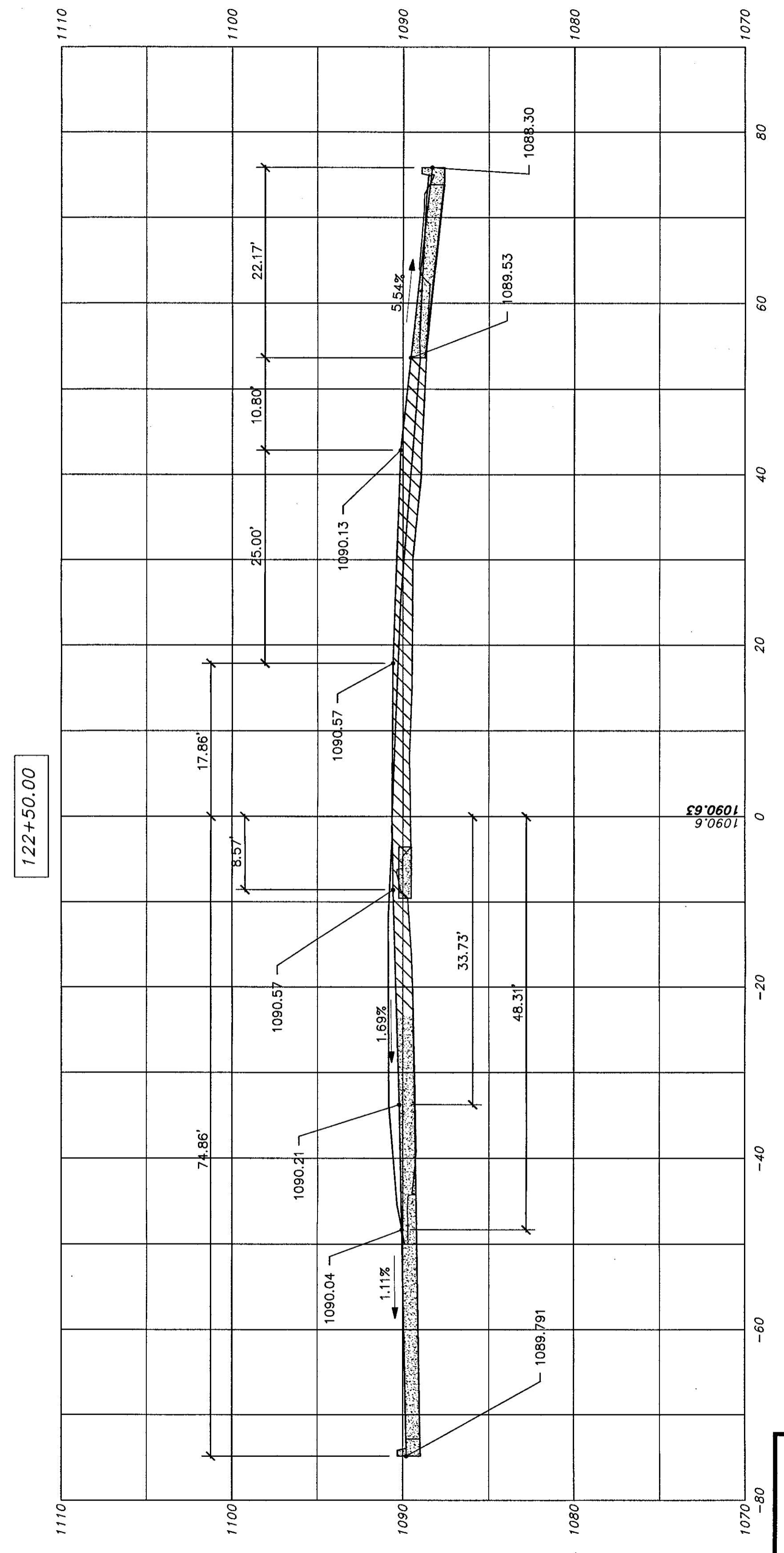
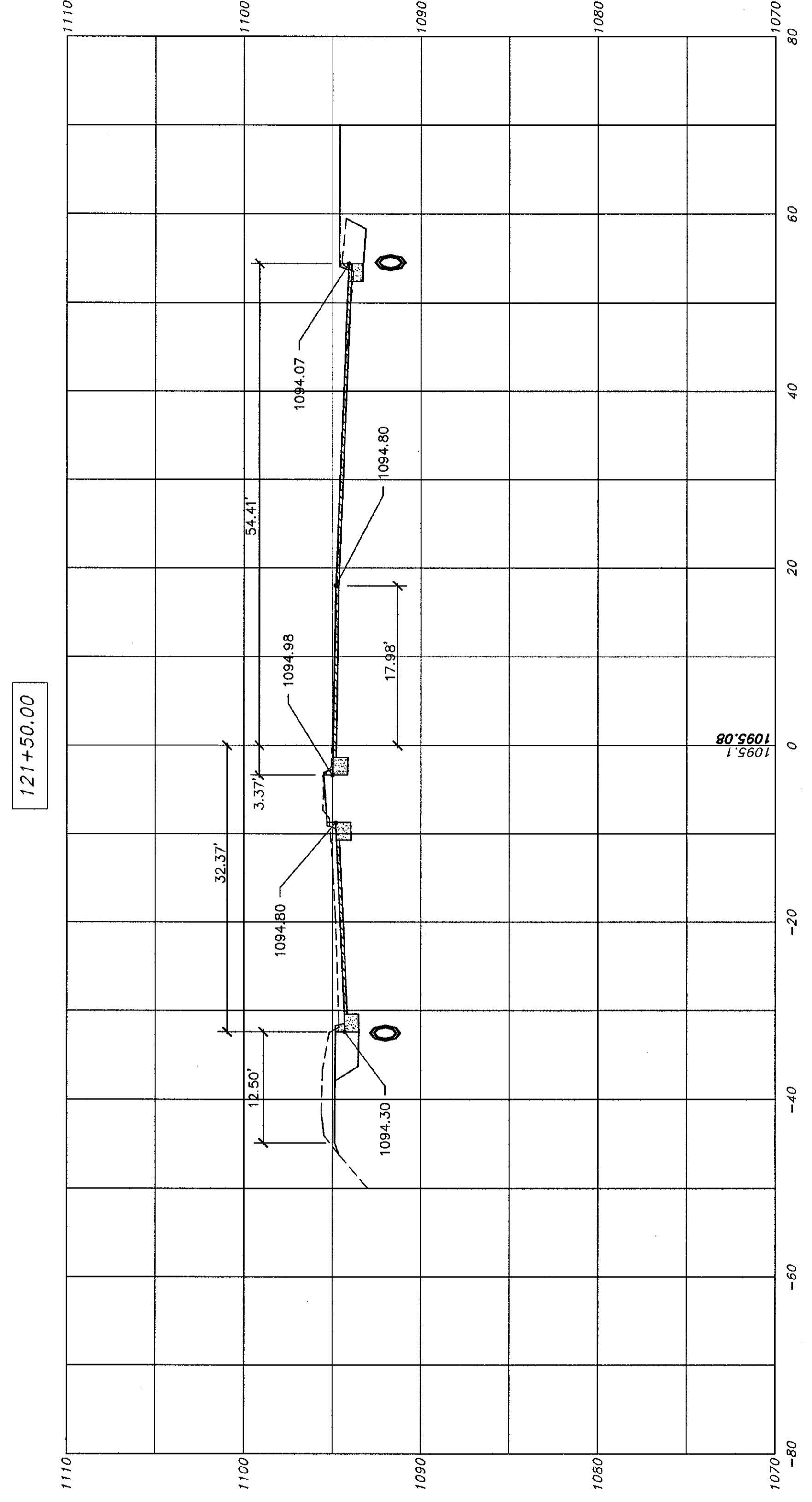
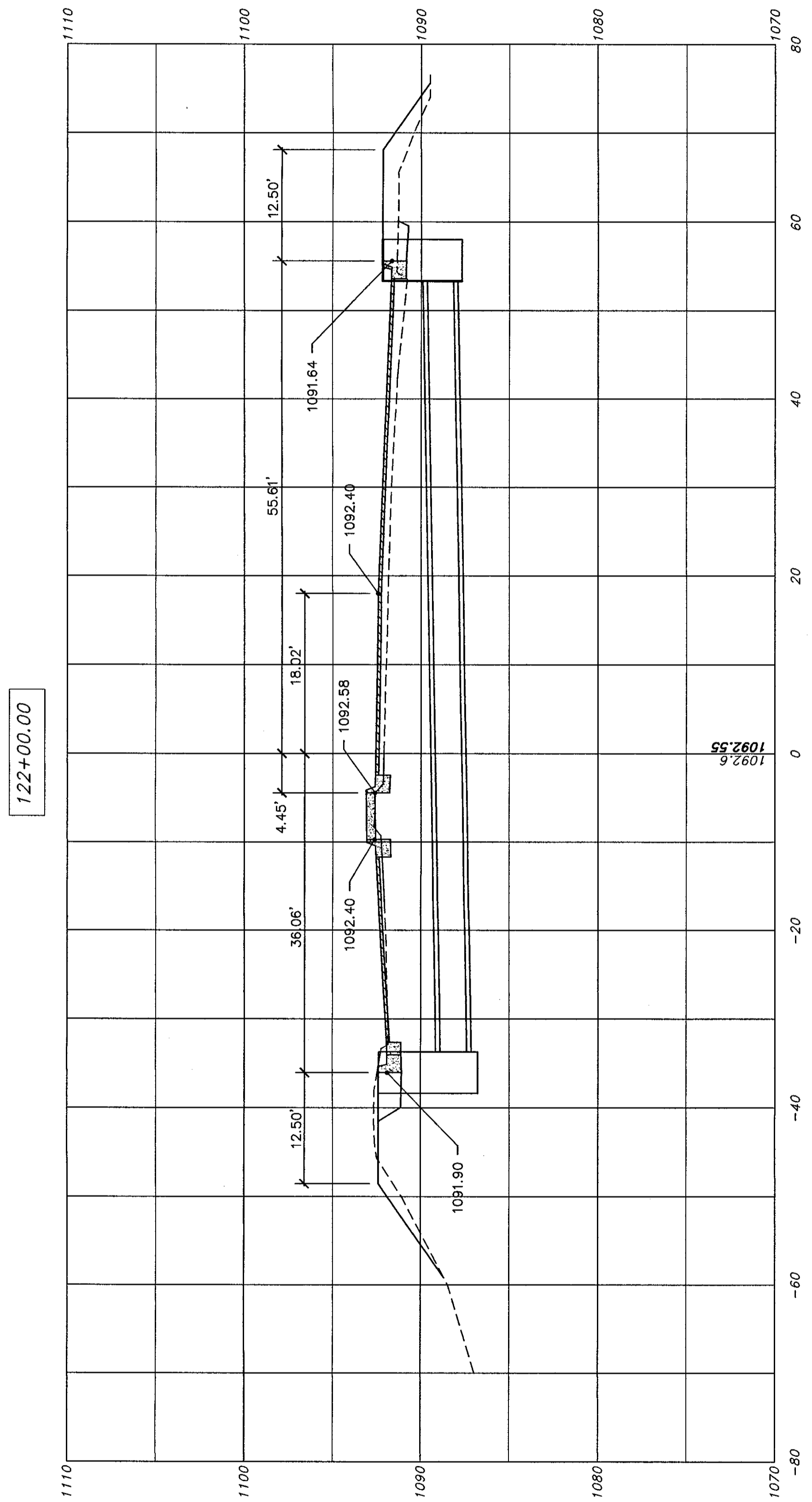


CITY OF OMAHA  
PUBLIC WORKS DEPARTMENT

**OPW 51642**



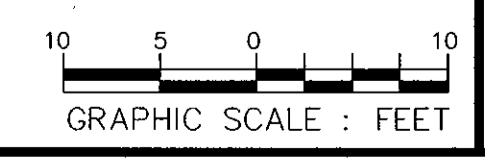
FILENAME: X:\\_CSD 2010 PROJECTS\OPW 51642-84th o L St Int Imp\CAD\Production Drawings\OPW51642-CROSS SECTIONS.dwg  
 DATE PLOTTED: 5/8/2013 2:39 PM DRAWN BY: XXX PLOT SCALE: 1:1



NOTE:  
ALL ELEVATIONS NOTED AT TOP OF SLAB

LEGEND:  
 PCCP  
 ACC

**84TH STREET CROSS SECTIONS**



CITY OF OMAHA  
PUBLIC WORKS DEPARTMENT

**OPW 51642**

