

|               |           |
|---------------|-----------|
| PROJECT NO.   | SHEET NO. |
| HRRR-76(49)   | 1         |
| ▲ CONTROL NO. | 00869L    |
| ▲ CONTROL NO. |           |
| ■ CONTROL NO. |           |

THE 2007 EDITION OF THE NEBRASKA STANDARD SPECIFICATIONS AND THE SPECIAL PROVISIONS APPLY TO THIS PROJECT.

THE WORK ON THIS PROJECT CONSISTS OF GROUPS

8-SPECIALTY

|   |   |              |
|---|---|--------------|
| ▲ GROUPS                                | 8 | ARE INCLUDED |
| IN THE LETTING OF <u>APRIL 13, 2017</u> |   |              |
| ▲ GROUPS                                |   | ARE INCLUDED |
| IN THE LETTING OF _____                 |   |              |
| ■ GROUPS                                |   | ARE INCLUDED |
| IN THE LETTING OF _____                 |   |              |

**INDEX OF SHEETS**

- SHEET NO.
- 1 TITLE PAGE & SUMMARY OF QUANTITIES
  - 2 PAVEMENT MARKING PLAN--PAVEMENT MARKING DETAILS

STANDARD PLANS


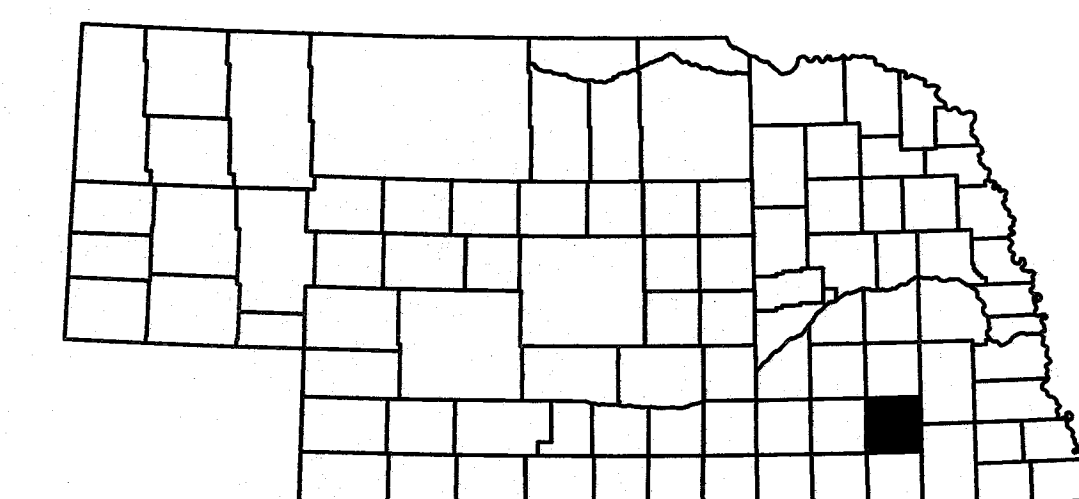

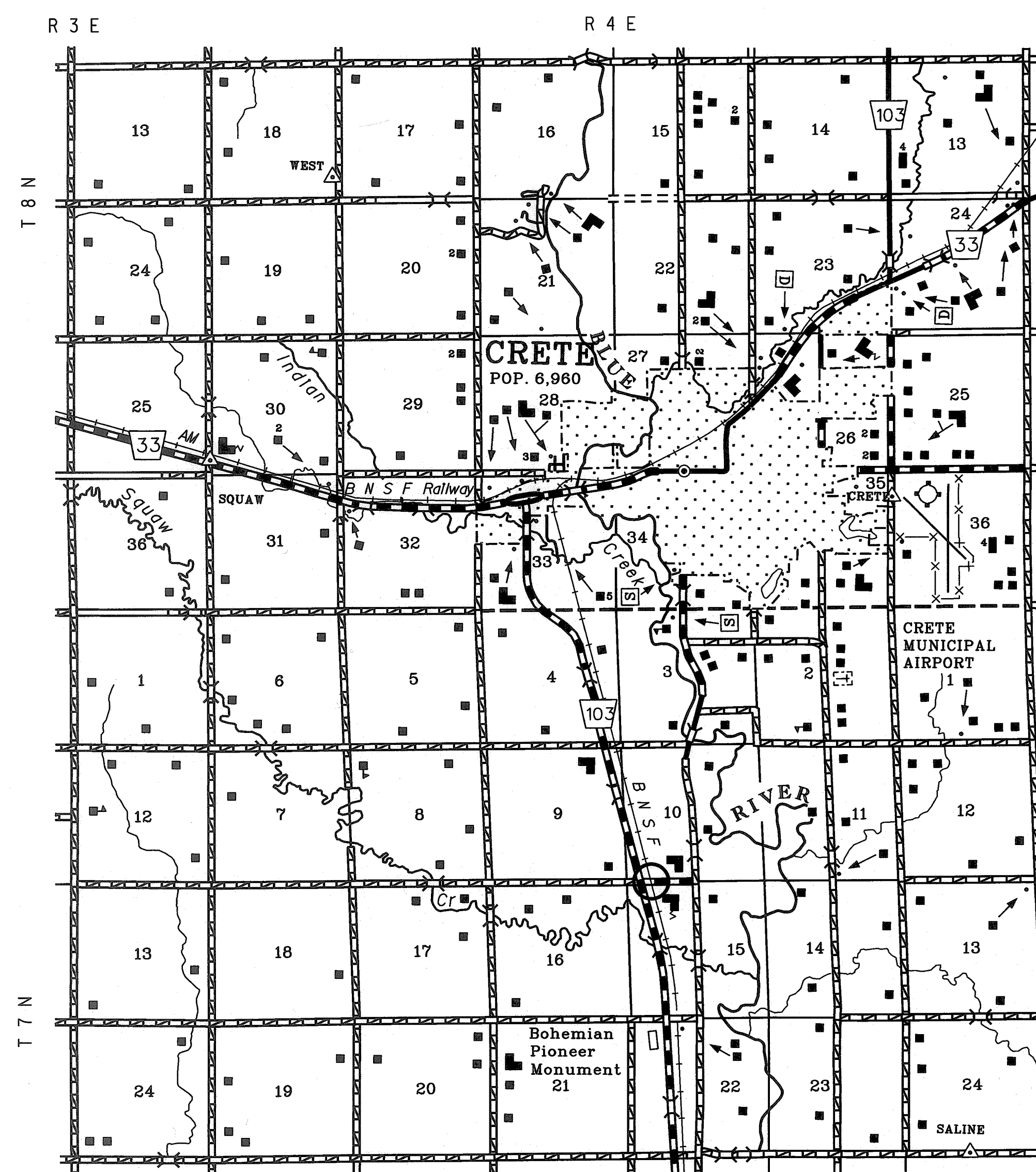
- 920-R6 (3 SHEETS) TRAFFIC CONTROL, CONSTRUCTION AND MAINTENANCE
- 921-R7 (2 SHEETS) TRAFFIC CONTROL, CONSTRUCTION AND MAINTENANCE

STATE OF NEBRASKA  
DEPARTMENT OF ROADS  
PLANS FOR CONSTRUCTION  
**ADVANCED RAILROAD  
PAVEMENT MARKINGS**  
SALINE COUNTY

**SUMMARY OF  
QUANTITIES**

**SPECIALTY ITEMS  
GROUP 8**

| ITEM  | QUANTITY | UNITS |
|---|----------|-------|
| FLAGGING  | 2,000    | DAY   |
| MOBILIZATION  | 1,000    | LS    |
| 24" WHITE PREFORMED PAVEMENT MARKING                | 36,000   | LF    |
| RAILROAD CROSSING SYMBOL PREFORMED PAVEMENT MARKING | 1,000    | EACH  |
| ENVIRONMENTAL COMMITMENTS - CONTRACTOR COMPLIANCE   | 1,000    | LS    |

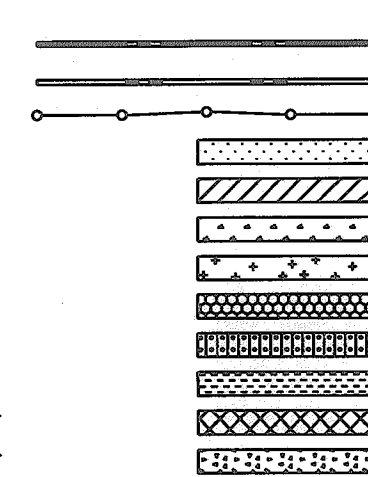


**CONVENTIONAL SIGNS**

- FENCE R.O.W. OR WIRE
- GUARDRAIL
- TRAVELED WAY
- DIKE
- CULVERT
- POWER POLE
- TELEPHONE POLE
- MAILBOX
- RAILROAD TRACKS
- MARSH
- TREE - CONIFEROUS
- TREE - DECIDUOUS

**R.O.W. LEGEND**

- NEW CONTROLLED ACCESS
- PREVIOUS CONTROLLED ACCESS
- LIMITS OF CONSTRUCTION
- PREVIOUS R.O.W.
- NEW R.O.W.
- EXISTING PERMANENT EASEMENT
- TEMPORARY EASEMENT
- EXCESS TAKING
- PERMANENT EASEMENT
- EXISTING RAILROAD EASEMENT
- NEW RAILROAD PERMANENT EASEMENT
- NEW RAILROAD TEMPORARY EASEMENT



CONSTRUCTION DIVISION

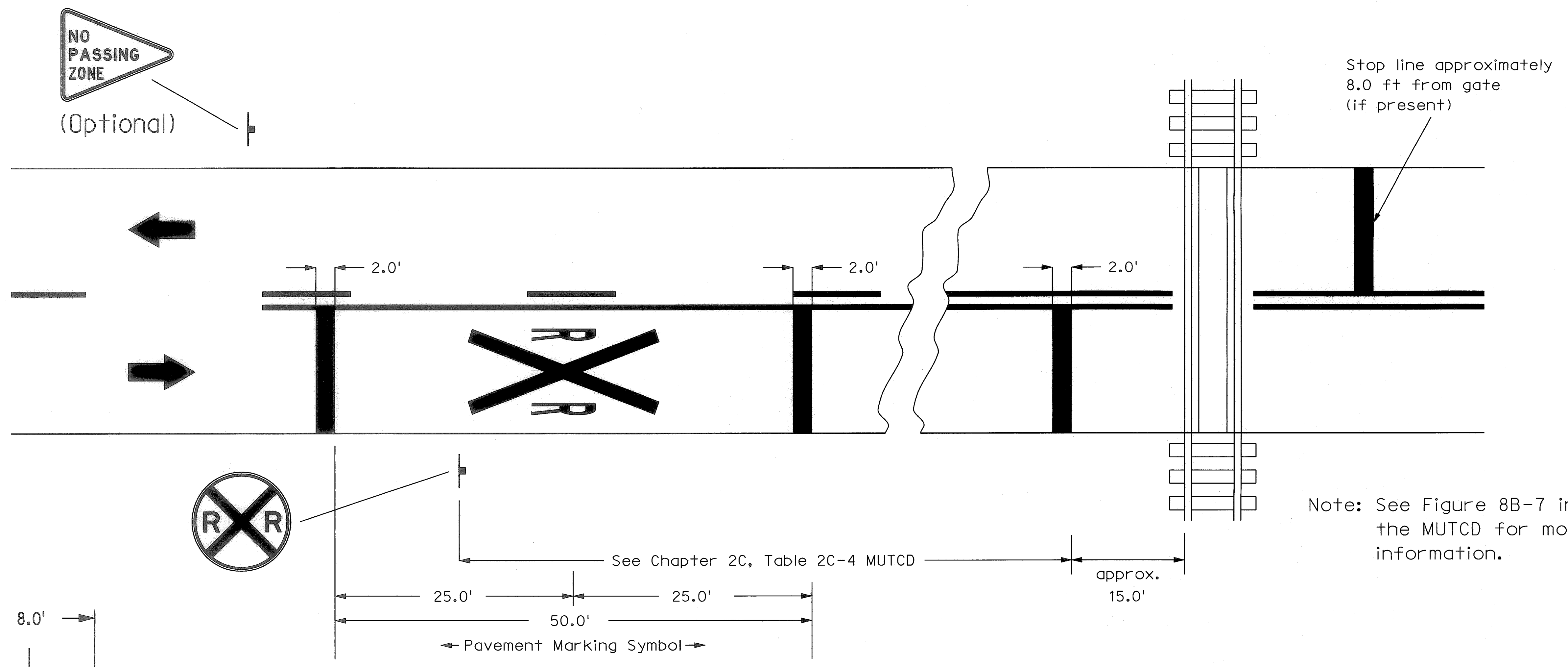
Computer: DRCONSTRUCT10

User: dor17005

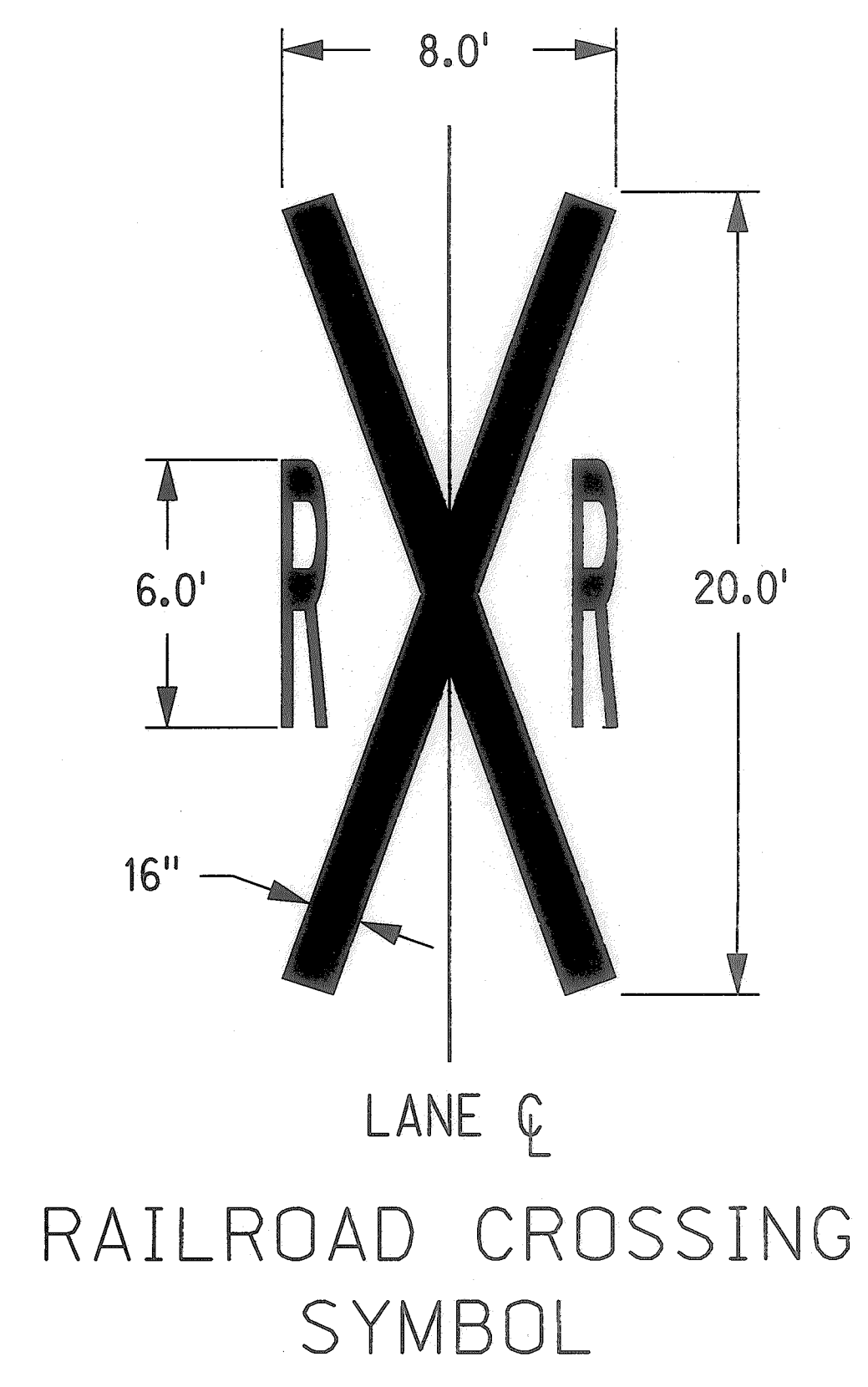
Date: 29-NOV-2016 10:16

File: 00869LSETTITLE.DGN  
Scale: 1:100


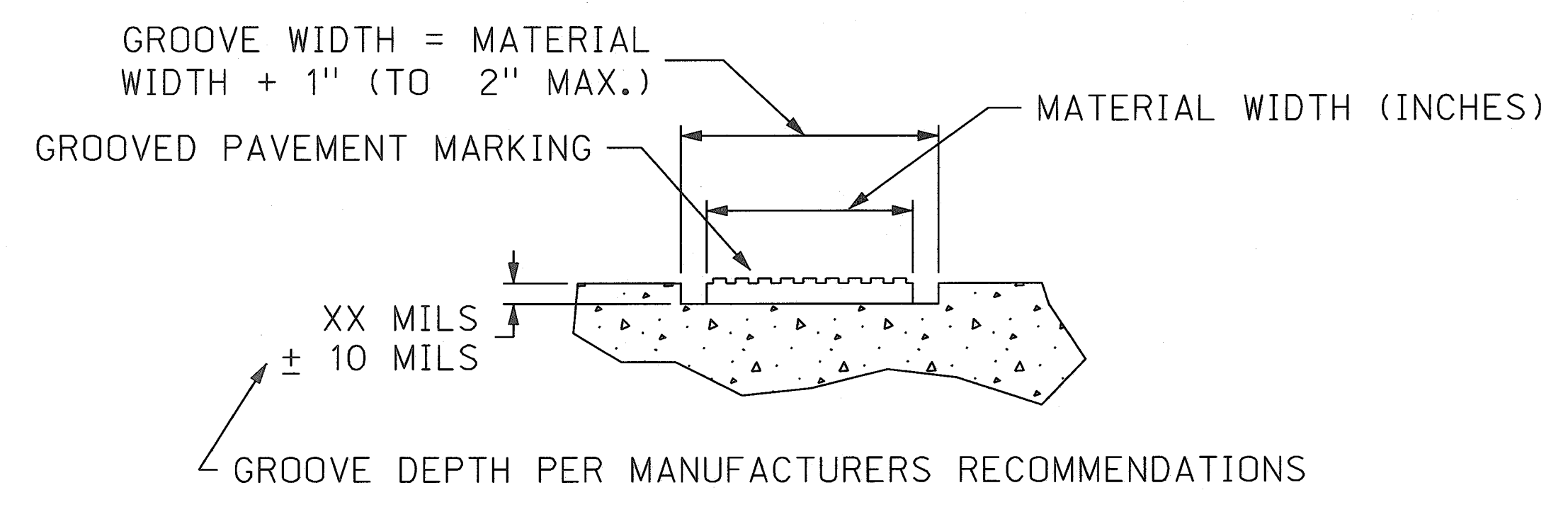
File: Matt\_bmdetails r2.dgn  
 Scale: 1:57.2222  
 Date: 28-SEP-2016 09:17  
 User: dor23012  
 Computer: DRTRAFFIC18  
 TRAFFIC ENGINEERING DIVISION



Note: See Figure 8B-7 in the MUTCD for more information.



### PERMANENT PAVEMENT MARKINGS INSTALLED IN GROOVES



|  |                          |
|--|--------------------------|
| NEBRASKA DEPARTMENT OF ROADS<br>TRAFFIC ENGINEERING DIVISION |                          |
| PAVEMENT MARKING PLAN  |                          |
| DATE DRAWN   | PAVEMENT MARKING DETAILS |